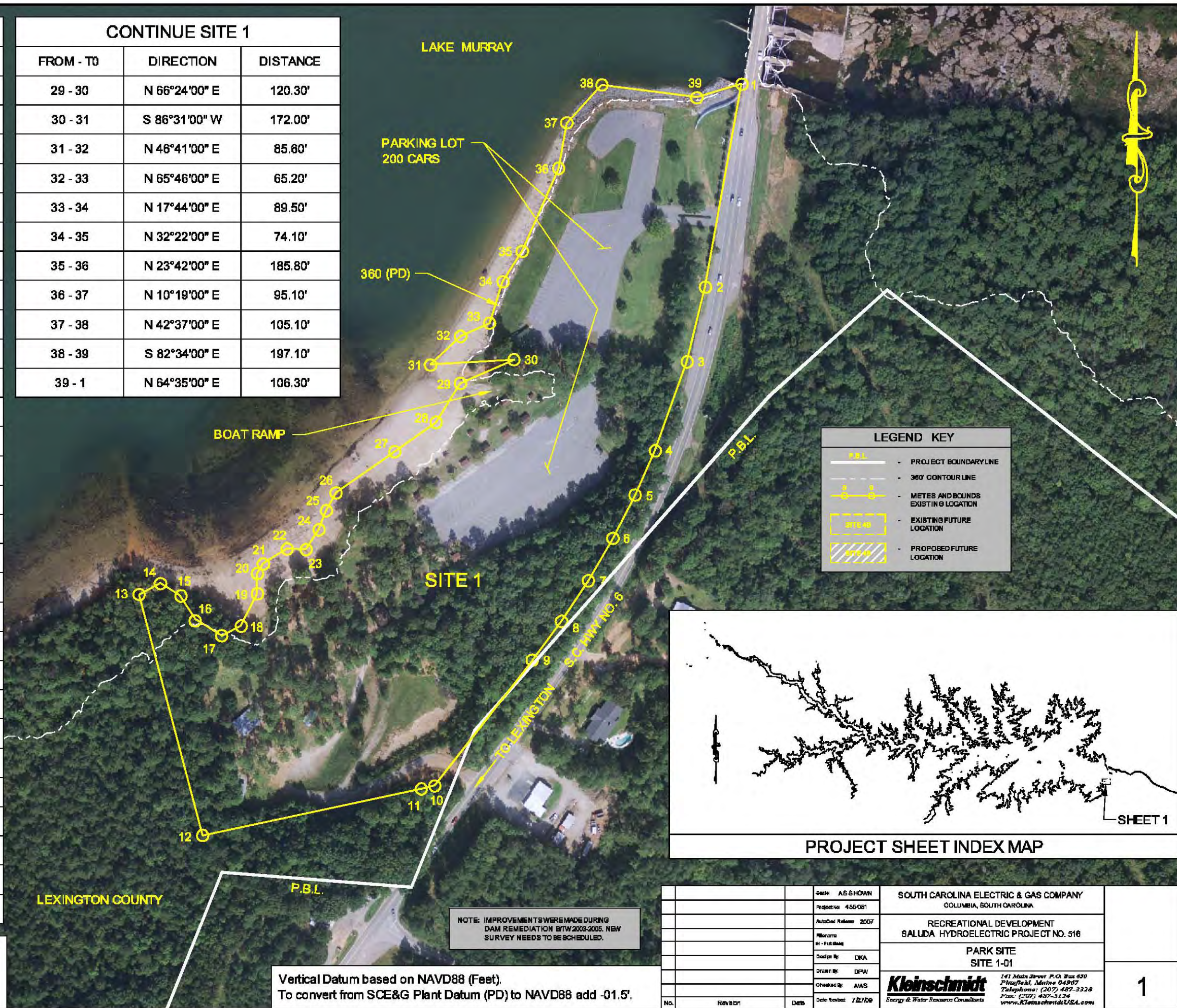


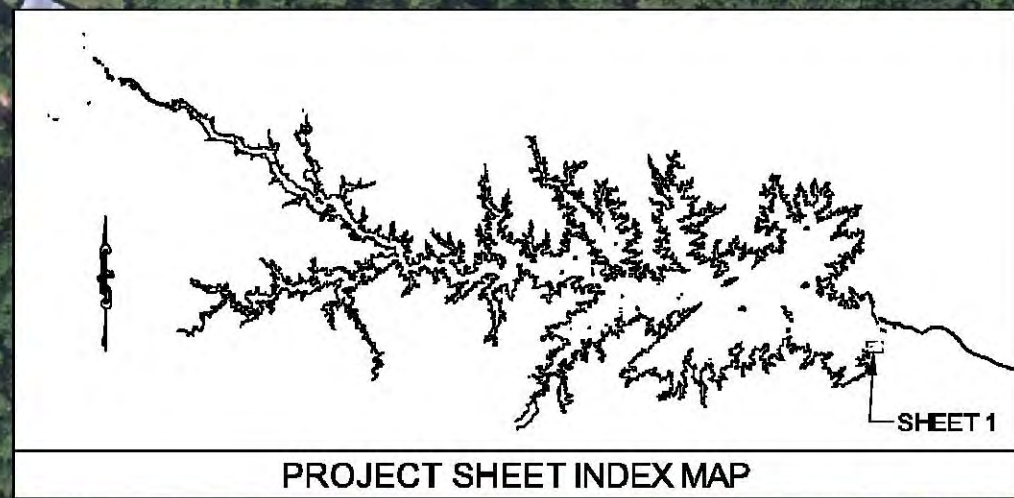
J:\455\051\Drawings\Working\Drawings\01 - Park Site.dwg
 THE INFORMATION CONTAINED HEREIN IS THE PROPERTY OF KLEINSCHMIDT & ASSOCIATES, INC. AND IS TO BE USED ONLY FOR THE PROJECT AND SITE SPECIFICALLY IDENTIFIED HEREIN. ANY REUSE OR MODIFICATION OF THIS INFORMATION WITHOUT THE WRITTEN CONSENT OF KLEINSCHMIDT & ASSOCIATES, INC. IS STRICTLY PROHIBITED. © 2007 KLEINSCHMIDT & ASSOCIATES, INC.

SITE 1		
17.84 ACRES		
FROM - TO	DIRECTION	DISTANCE
1 - 2	S 10°11'00" W	424.00'
2 - 3	S 13°41'00" W	157.50'
3 - 4	S 19°45'00" W	193.60'
4 - 5	S 24°21'00" W	100.00'
5 - 6	S 27°01'00" W	100.00'
6 - 7	S 30°06'00" W	100.00'
7 - 8	S 33°36'00" W	100.00'
8 - 9	S 36°44'00" W	100.00'
9 - 10	S 37°56'00" W	326.50'
10 - 11	S 76°22'00" W	27.80'
11 - 12	S 77°57'00" W	458.70'
12 - 13	N 14°46'00" W	511.70'
13 - 14	N 62°38'00" E	48.80'
14 - 15	S 58°43'00" E	49.40'
15 - 16	S 32°32'00" E	57.90'
16 - 17	S 58°08'00" E	62.00'
17 - 18	N 63°01'00" E	44.50'
18 - 19	N 26°41'00" E	73.80'
19 - 20	N 00°26'00" E	41.50'
20 - 21	N 30°56'00" E	23.30'
21 - 22	N 57°39'00" E	57.80'
22 - 23	S 87°58'00" E	38.80'
23 - 24	N 33°29'00" E	48.40'
24 - 25	N 21°01'00" E	41.70'
25 - 26	N 28°56'00" E	42.10'
26 - 27	N 54°47'00" E	146.70'
27 - 28	N 54°47'00" E	104.60'
28 - 29	N 31°44'00" E	94.00'

CONTINUE SITE 1		
FROM - TO	DIRECTION	DISTANCE
29 - 30	N 66°24'00" E	120.30'
30 - 31	S 86°31'00" W	172.00'
31 - 32	N 46°41'00" E	85.60'
32 - 33	N 65°46'00" E	65.20'
33 - 34	N 17°44'00" E	89.50'
34 - 35	N 32°22'00" E	74.10'
35 - 36	N 23°42'00" E	185.80'
36 - 37	N 10°19'00" E	95.10'
37 - 38	N 42°37'00" E	105.10'
38 - 39	S 82°34'00" E	197.10'
39 - 1	N 64°35'00" E	106.30'



LEGEND KEY	
	P.B.L. - PROJECT BOUNDARY LINE
	- 360' CONTOUR LINE
	- METES AND BOUNDS EXISTING LOCATION
	- EXISTING FUTURE LOCATION
	- PROPOSED FUTURE LOCATION

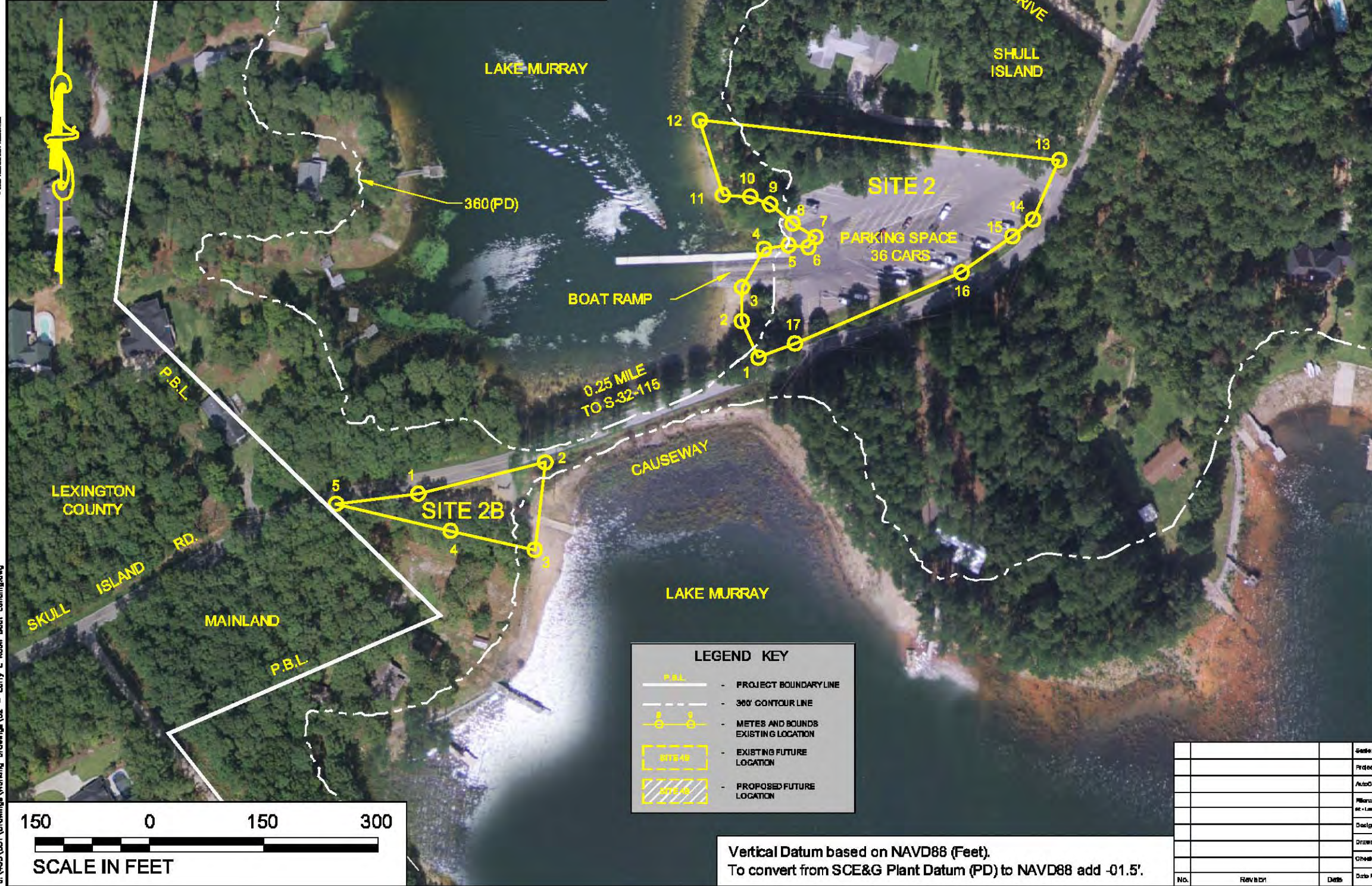
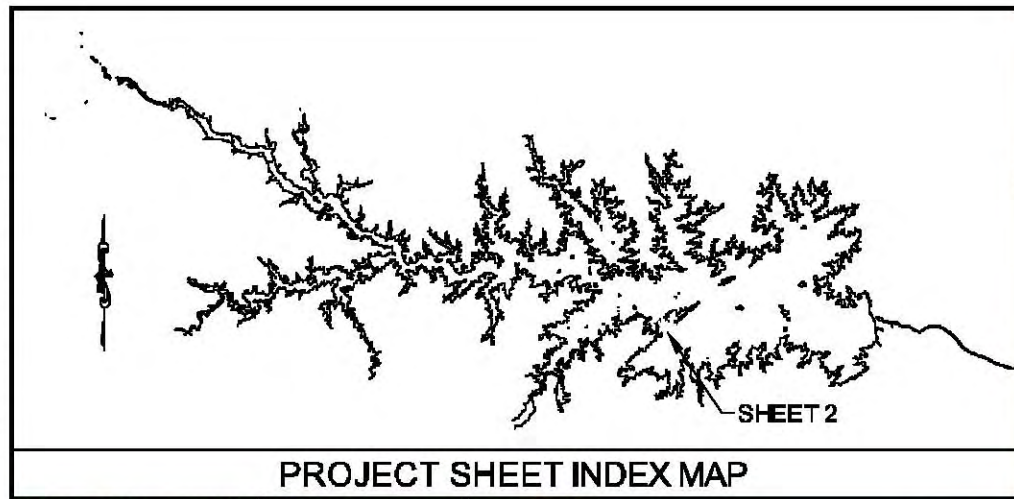


NOTE: IMPROVEMENTS WERE MADE DURING DAM REMEDIATION B/TW 2003-2005. NEW SURVEY NEEDS TO BE SCHEDULED.

Vertical Datum based on NAVD88 (Feet).
To convert from SCE&G Plant Datum (PD) to NAVD88 add -01.5'.

Scale	AS SHOWN	SOUTH CAROLINA ELECTRIC & GAS COMPANY COLUMBIA, SOUTH CAROLINA	RECREATIONAL DEVELOPMENT SALUDA HYDROELECTRIC PROJECT NO. 516	PARK SITE SITE 1-D1
Project No.	455-051			
AutoCAD Release	2007	Kleinschmidt 241 Main Street, P.O. Box 430 Fitzfield, Maine 04907 Telephone: (207) 487-3328 Fax: (207) 487-3124 www.kleinschmidtusa.com	1	
Drawn By	DPW			
Checked By	AWS	Date Revised	7/2/09	
No.	REVISIT	DATE		

THE DOCUMENT IS A WORK PRODUCT OF THE ENGINEERING AND SURVEYING SERVICES OF KLEINSCHMIDT ENERGY & WATER RESOURCES CONSULTANTS, INC. (KLEINSCHMIDT) AND IS NOT TO BE REPRODUCED OR TRANSMITTED IN ANY FORM OR BY ANY MEANS, ELECTRONIC OR MECHANICAL, INCLUDING PHOTOCOPYING, RECORDING, OR BY ANY INFORMATION STORAGE AND RETRIEVAL SYSTEM, WITHOUT THE WRITTEN PERMISSION OF KLEINSCHMIDT. © 2007 KLEINSCHMIDT ASSOCIATES.



SITE 2		
1.83 ACRES		
FROM - TO	DIRECTION	DISTANCE
1 - 2	N 21°23'00" E	12.20'
2 - 3	N 01°58'00" E	46.80'
3 - 4	N 18°13'00" E	58.10'
4 - 5	N 40°14'00" E	32.20'
5 - 6	N 65°46'00" E	26.20'
6 - 7	N 41°26'00" W	16.30'
7 - 8	N 41°26'00" W	35.00'
8 - 9	N 21°25'00" W	40.30'
9 - 10	N 69°19'00" W	27.90'
10 - 11	N 87°01'00" W	35.60'
11 - 12	N 17°20'00" W	103.20'
12 - 13	S 80°55'00" E	474.50'
13 - 14	S 26°28'00" W	85.00'
14 - 15	S 50°34'00" W	30.00'
15 - 16	S 50°34'00" W	81.60'
16 - 17	S 66°55'00" W	237.80'
17 - 1	S 70°22'00" W	58.70'

SITE 2B		
0.36 ACRES		
FROM - TO	DIRECTION	DISTANCE
1 - 2	N 79°40'00" E	171.60'
2 - 3	S 07°52'00" W	115.50'
3 - 4	N 76°04'00" W	113.50'
4 - 5	N 76°20'00" W	154.40'
5 - 1	N 79°31'20" E	109.00'

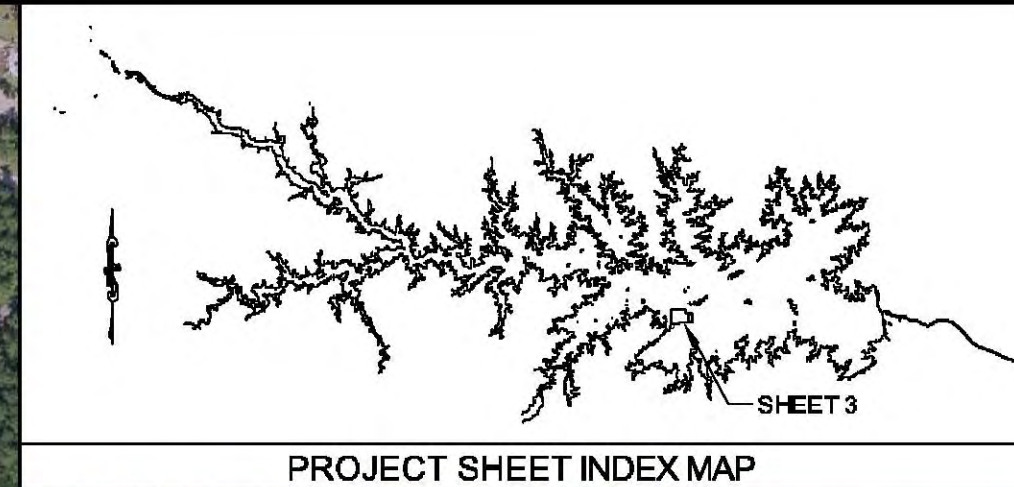
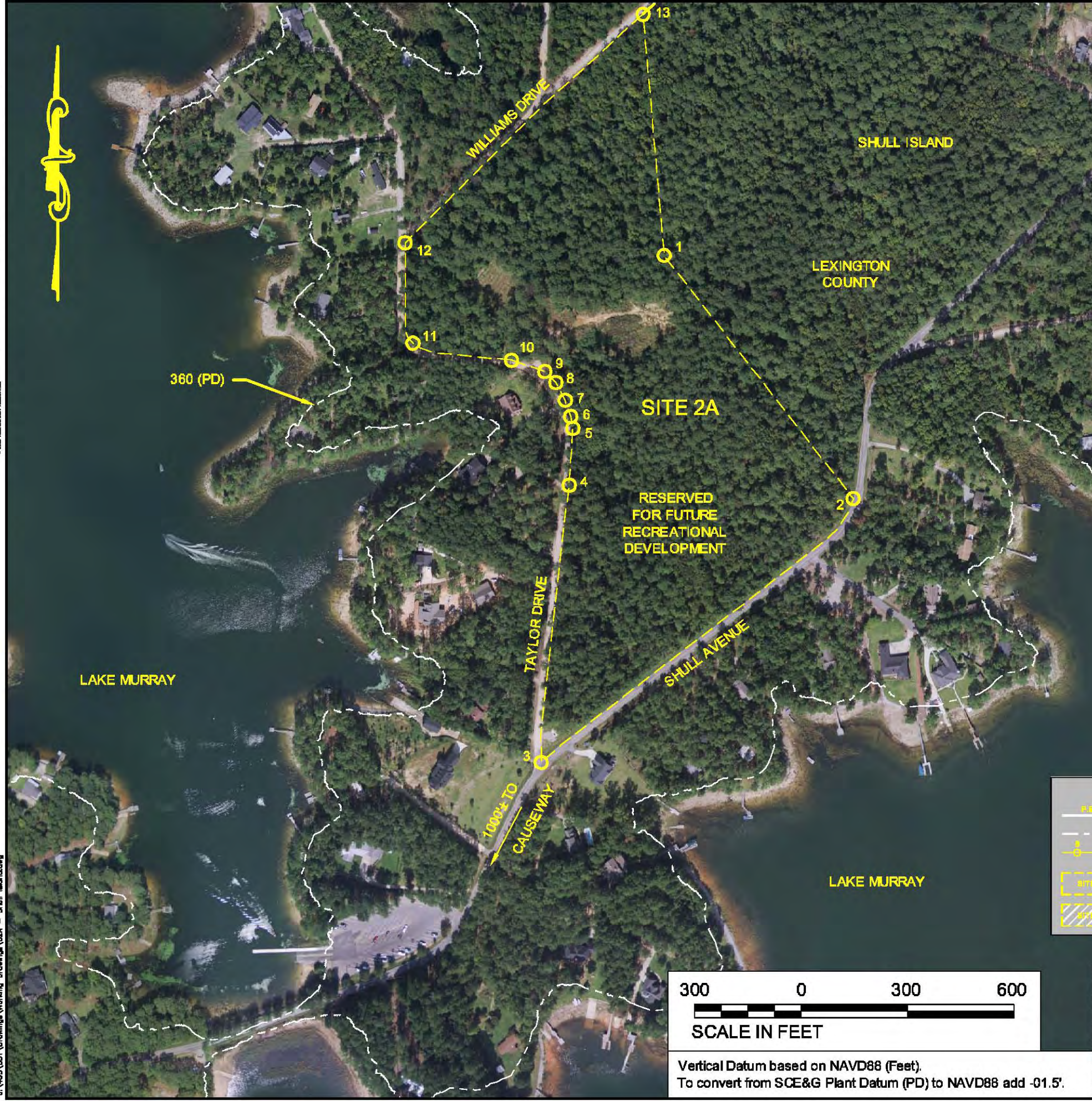
LEGEND KEY	
	P.B.L. - PROJECT BOUNDARY LINE
	300' CONTOUR LINE
	METES AND BOUNDS EXISTING LOCATION
	EXISTING FUTURE LOCATION
	PROPOSED FUTURE LOCATION

No.	REVISION	DATE

SOUTH CAROLINA ELECTRIC & GAS COMPANY
 COLUMBIA, SOUTH CAROLINA
 RECREATIONAL DEVELOPMENT
 SALUDA HYDROELECTRIC PROJECT NO. 516
 LARRY L. KOON BOAT LANDING
 SITE 1-02 & 02B
Kleinschmidt
 Energy & Water Resources Consultants
 141 Main Street, P.O. Box 680
 Pittsfield, Maine 04907
 Telephone: (207) 487-3328
 Fax: (207) 487-3124
 www.KleinschmidtUSA.com


Vertical Datum based on NAVD88 (Feet).
 To convert from SCE&G Plant Datum (PD) to NAVD88 add -01.5'.

THE DOCUMENT IS A WORK PRODUCT OF THE ENGINEERING AND SURVEYING SERVICES OF KLEINSCHMIDT ENERGY & WATER RESOURCES CONSULTANTS, INC. (KLEINSCHMIDT) AND IS NOT TO BE REPRODUCED, COPIED, OR TRANSMITTED IN ANY FORM OR BY ANY MEANS, ELECTRONIC OR MECHANICAL, INCLUDING PHOTOCOPYING, RECORDING, OR BY ANY INFORMATION STORAGE AND RETRIEVAL SYSTEM, WITHOUT THE WRITTEN PERMISSION OF KLEINSCHMIDT.



SITE 2A		
22.4 ACRES		
FROM - TO	DIRECTION	DISTANCE
1 - 2	S 51°02'00" E	885.00' ±
2 - 3	R/W Shull Ave.	1160.00' ±
3 - 4	R/W Shull Ave.	920.00' ±
4 - 5	N 67°56'00" W	278.00' ±
5 - 6	N 69°15'00" E	66.20'
6 - 7	N 30°32'00" W	48.60'
7 - 8	N 64°31'00" W	56.80'
8 - 9	N 74°23'00" W	15.00'
9 - 10	N 39°12'00" E	192.00' ±
10 - 11	R/W Taylor Dr.	315.00' ±
11 - 12	R/W Taylor Dr.	265.00' ±
12 - 13	R/W Taylor Dr.	930.00' ±
13 - 1	S 11°58'00" W	740.00' ±

LEGEND KEY	
	- PROJECT BOUNDARY LINE
	- 360' CONTOUR LINE
	- METES AND BOUNDS EXISTING LOCATION
	- EXISTING FUTURE LOCATION
	- PROPOSED FUTURE LOCATION

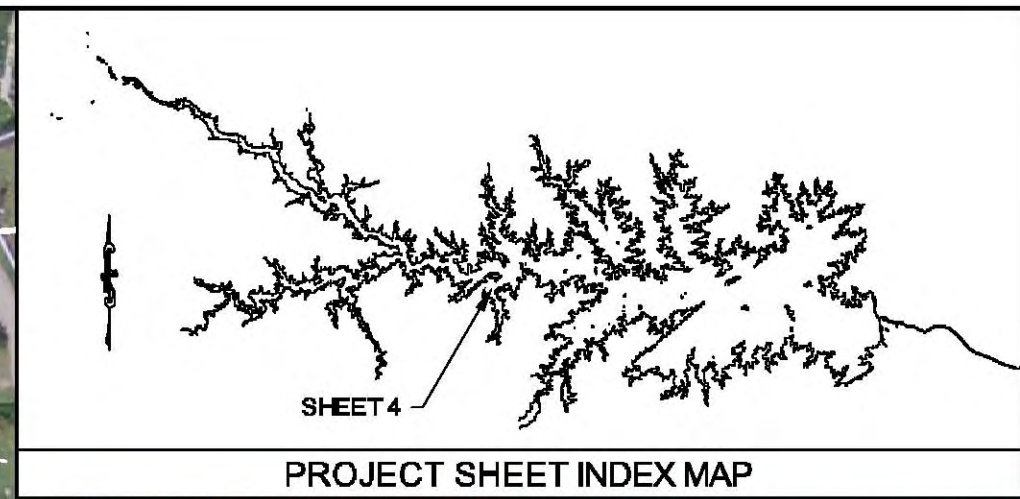


Vertical Datum based on NAVD88 (Feet).
 To convert from SCE&G Plant Datum (PD) to NAVD88 add -01.5'.

Date: A&S/MCWN Project No: 455-051 AutoCad Release: 2007 Plot Date: 7/27/09 Design By: DKA Drawn By: DPW Checked By: AAS Date Revised: 7/27/09		SOUTH CAROLINA ELECTRIC & GAS COMPANY COLUMBIA, SOUTH CAROLINA RECREATIONAL DEVELOPMENT SALUDA HYDROELECTRIC PROJECT NO. 516 SHULL ISLAND FUTURE SITE 1-02A	 141 Main Street, P.O. Box 680 Pittsfield, Maine 04907 Telephone: (207) 487-3328 Fax: (207) 487-3124 www.kleinschmidtusa.com	3
No. Revision Date	Date Revised: 7/27/09			

I:\455\051\Drawings\Working Drawings\02A - Shull Island.dwg

THE DRAWING IS A PART OF A PROJECT OF THE ENGINEERING OF THE STATE OF SOUTH CAROLINA. THE ENGINEER HAS NOT CONDUCTED A VISUAL INSPECTION OF THE PROJECT OR THE PROPERTY TO BE DEVELOPED. THE ENGINEER'S RESPONSIBILITY IS LIMITED TO THE DESIGN OF THE PROJECT AS SHOWN ON THIS DRAWING. THE ENGINEER DOES NOT WARRANT THE ACCURACY OF THE INFORMATION PROVIDED HEREON. THE ENGINEER'S LIABILITY IS LIMITED TO THE DESIGN OF THE PROJECT AS SHOWN ON THIS DRAWING. THE ENGINEER DOES NOT WARRANT THE ACCURACY OF THE INFORMATION PROVIDED HEREON.



SITE 3		
1.61 ACRES		
FROM - TO	DIRECTION	DISTANCE
1 - 2	N 26°31'00" E	71.40'
2 - 3	N 58°25'00" E	28.00'
3 - 4	S 69°27'00" E	109.70'
4 - 5	S 76°04'00" E	53.70'
5 - 6	S 80°06'00" E	97.00'
6 - 7	S 45°56'00" E	55.10'
7 - 8	S 06°30'00" E	69.00'
8 - 9	S 56°00'00" W	132.60'
9 - 10	S 68°37'00" W	59.20'
10 - 11	N 84°32'00" W	134.20'
11 - 12	N 60°52'00" W	46.70'
12 - 13	N 18°31'00" W	52.20'
13 - 14	N 02°06'00" W	63.00'
14 - 1	N 05°52'00" E	44.30'

LEGEND KEY	
	P.B.L. - PROJECT BOUNDARY LINE
	- 360' CONTOUR LINE
	- METES AND BOUNDS EXISTING LOCATION
	- EXISTING FUTURE LOCATION
	- PROPOSED FUTURE LOCATION

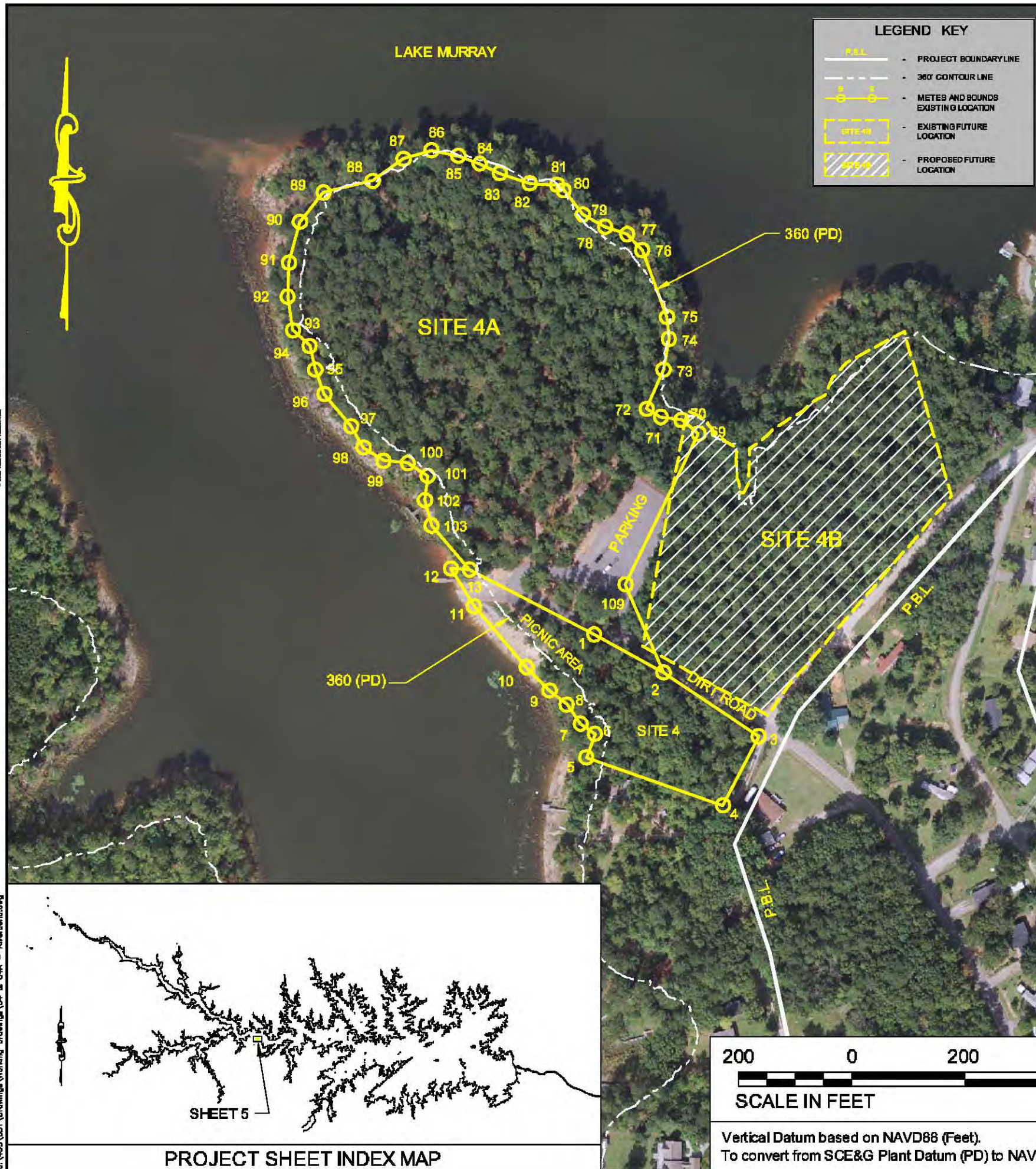
No.	REVISION	Date	Drawn By	Checked By	Date Revised

SOUTH CAROLINA ELECTRIC & GAS COMPANY
 COLUMBIA, SOUTH CAROLINA
 RECREATIONAL DEVELOPMENT
 SALUDA HYDROELECTRIC PROJECT NO. 516
 MURRY SHORES
 SITE 1-03
Kleinschmidt
 Energy & Water Resources Consultants
 141 Main Street, P.O. Box 680
 Pittsfield, Maine 04907
 Telephone: (207) 487-3328
 Fax: (207) 487-3124
 www.KleinschmidtUSA.com



Vertical Datum based on NAVD88 (Feet).
 To convert from SCE&G Plant Datum (PD) to NAVD88 add -01.5'.


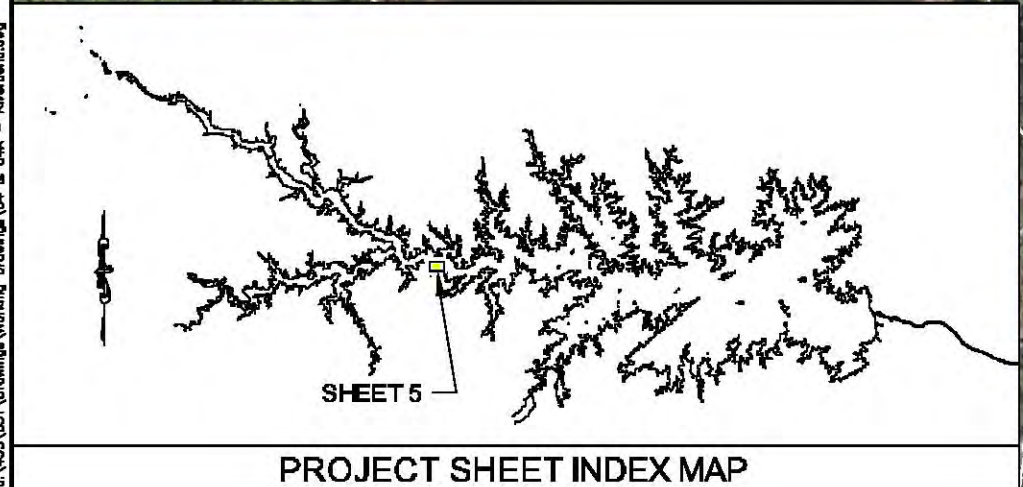
THE DOCUMENT IS A WORK PRODUCT OF THE ENGINEERING AND SURVEYING SERVICES OF KLEINSCHMIDT ENERGY & WATER RESOURCES CONSULTANTS, INC. (KLEINSCHMIDT) AND IS NOT TO BE REPRODUCED, COPIED, OR TRANSMITTED IN ANY FORM OR BY ANY MEANS, ELECTRONIC OR MECHANICAL, INCLUDING PHOTOCOPYING, RECORDING, OR BY ANY INFORMATION STORAGE AND RETRIEVAL SYSTEM, WITHOUT THE WRITTEN PERMISSION OF KLEINSCHMIDT.



SITE 4		
1.77 ACRES		
FROM - TO	DIRECTION	DISTANCE
1 - 2	S 61°17'00" E	140.00'
2 - 3	S 55°59'00" E	202.20'
3 - 4	S 27°16'00" W	136.70'
4 - 5	N 70°42'00" W	255.50'
5 - 6	N 19°45'00" E	44.00'
6 - 7	N 54°46'00" W	31.10'
7 - 8	N 35°26'00" W	42.00'
8 - 9	N 51°21'00" W	38.60'
9 - 10	N 44°49'00" W	58.70'
10 - 11	N 40°37'00" W	142.00'
11 - 12	N 31°22'00" W	78.10'
12 - 13	S 86°01'00" E	33.10'
13 - 1	S 60°16'00" E	252.00'

CONTINUE SITE 4-A		
FROM - TO	DIRECTION	DISTANCE
96 - 95	N 19°54'00" W	45.90'
95 - 94	N 13°14'00" W	43.30'
94 - 93	N 47°02'00" W	40.90'
93 - 92	N 08°45'00" W	59.40'
92 - 91	N 02°12'00" E	60.10'
91 - 90	N 14°39'00" E	74.70'
90 - 89	N 38°50'00" E	66.80'
89 - 88	N 76°40'00" E	89.60'
88 - 87	N 54°39'00" E	66.60'
87 - 86	N 73°17'00" E	51.80'
86 - 85	S 78°19'00" E	48.40'
85 - 84	S 69°41'00" E	40.10'
84 - 83	S 64°51'00" E	38.70'
83 - 82	S 71°28'00" E	56.10'
82 - 81	S 86°18'00" E	48.50'
81 - 80	S 51°43'00" E	14.80'
80 - 79	S 38°25'00" E	54.40'
79 - 78	S 60°45'00" E	45.00'
78 - 77	S 72°05'00" E	41.00'
77 - 76	S 43°24'00" E	39.10'
76 - 75	S 20°09'00" E	126.00'
75 - 74	S 05°13'00" E	38.60'
74 - 73	S 09°38'00" W	54.30'
73 - 72	S 23°19'00" W	76.00'
72 - 71	S 59°27'00" E	29.00'
71 - 70	S 82°44'00" E	36.70'
70 - 69	S 50°51'00" E	38.90'
69 - 109	S 25°54'00" W	296.00'
109 - 2	S 20°13'00" E	191.30'

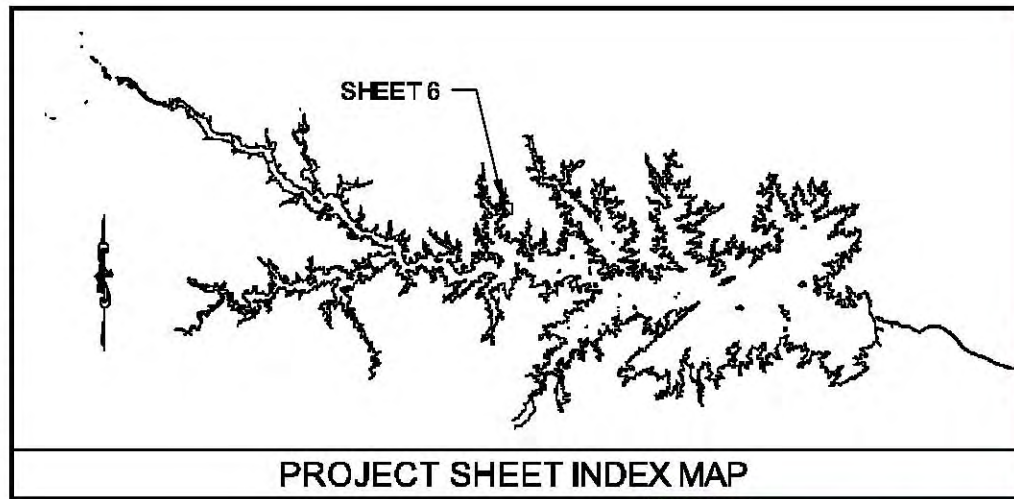
SITE 4-A		
9.84 ACRES		
FROM - TO	DIRECTION	DISTANCE
2 - 1	N 61°17'00" W	140.00'
1 - 13	N 60°16'00" W	252.00'
13 - 103	N 41°01'00" W	102.90'
103 - 102	N 14°26'00" W	46.90'
102 - 101	N 07°05'00" E	42.30'
101 - 100	N 56°28'00" W	42.30'
100 - 99	N 84°42'00" W	43.00'
99 - 98	N 56°50'00" W	42.50'
98 - 97	N 30°09'00" W	43.60'
97 - 96	N 40°03'00" W	73.50'



Vertical Datum based on NAVD88 (Feet).
 To convert from SCE&G Plant Datum (PD) to NAVD88 add -01.5'.

Date: AS SHOWN Project No: 455-051 AutoCad Release: 2007 Plotted: H & O - 1/1/2014 Design By: DKA Drawn By: DPW Checked By: AHS Date Revised: 7/27/09	SOUTH CAROLINA ELECTRIC & GAS COMPANY COLUMBIA, SOUTH CAROLINA RECREATIONAL DEVELOPMENT SALUDA HYDROELECTRIC PROJECT NO. 516 RIVERBEND SITE 1-04 & FUTURE SITE 1-04A	Kleinschmidt <small>Energy & Water Resources Consultants</small> 141 Main Street, P.O. Box 680 Pinetop, Maine 04407 Telephone: (207) 487-3328 Fax: (207) 487-3124 www.kleinschmidtusa.com	5
--	---	--	----------

THIS DOCUMENT IS A PARTIAL REPRESENTATION OF THE INFORMATION OF THE STATE OF SOUTH CAROLINA. IT IS NOT TO BE USED FOR ANY PURPOSE OTHER THAN THAT FOR WHICH IT WAS PREPARED. THE USER SHALL BE RESPONSIBLE FOR OBTAINING ALL NECESSARY PERMITS AND APPROVALS FROM THE APPROPRIATE AGENCIES. THE INFORMATION CONTAINED HEREIN IS NOT TO BE USED FOR ANY PURPOSE OTHER THAN THAT FOR WHICH IT WAS PREPARED. THE USER SHALL BE RESPONSIBLE FOR OBTAINING ALL NECESSARY PERMITS AND APPROVALS FROM THE APPROPRIATE AGENCIES.



PROJECT SHEET INDEX MAP

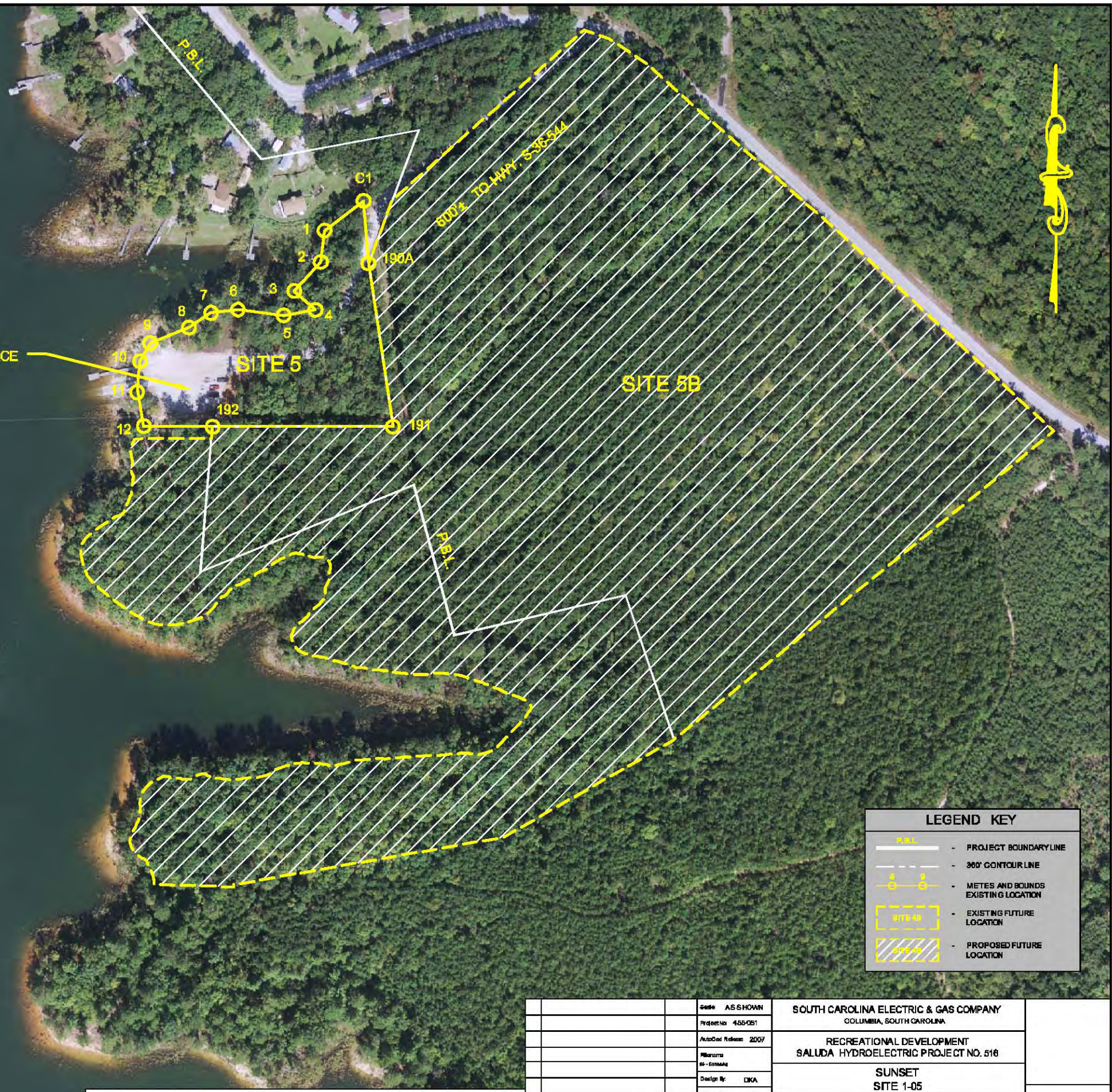
SITE 5

2.28 ACRES


FROM - TO	DIRECTION	DISTANCE
191 - 192	S 90°00'00" W	365.00' ±
192 - 12	N 90°00'00" W	86.00' ±
12 - 11	N 20°22'00" W	54.30'
11 - 10	N 05°43'00" E	50.40'
10 - 9	N 30°01'00" E	38.00'
9 - 8	N 67°58'00" E	76.00'
8 - 7	N 56°00'00" E	48.00'
7 - 6	N 82°59'00" E	51.20'
6 - 5	S 82°05'00" E	82.50'
5 - 4	N 80°01'00" E	58.30'
4 - 3	N 48°18'00" W	51.70'
3 - 2	N 42°25'00" E	71.60'
2 - 1	N 06°53'00" E	57.10'
1 - C1	N 52°39'00" E	89.30'
C1 - 190A	S 08°32'00" E	96.00' ±
190A - 191	S 08°32'00" E	299.60' ±

PARKING SPACE
30 CARS

LAKE MURRAY



LEGEND KEY	
	P.B.L. - PROJECT BOUNDARY LINE
	- 300' CONTOUR LINE
	- METES AND BOUNDS EXISTING LOCATION
	- EXISTING FUTURE LOCATION
	- PROPOSED FUTURE LOCATION



Vertical Datum based on NAVD88 (Feet).
To convert from SCE&G Plant Datum (PD) to NAVD88 add -01.5'.

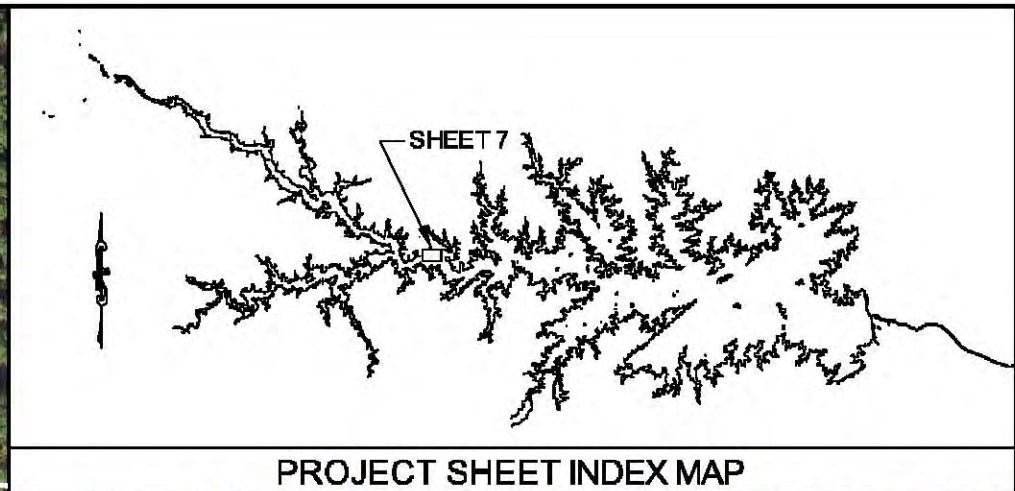
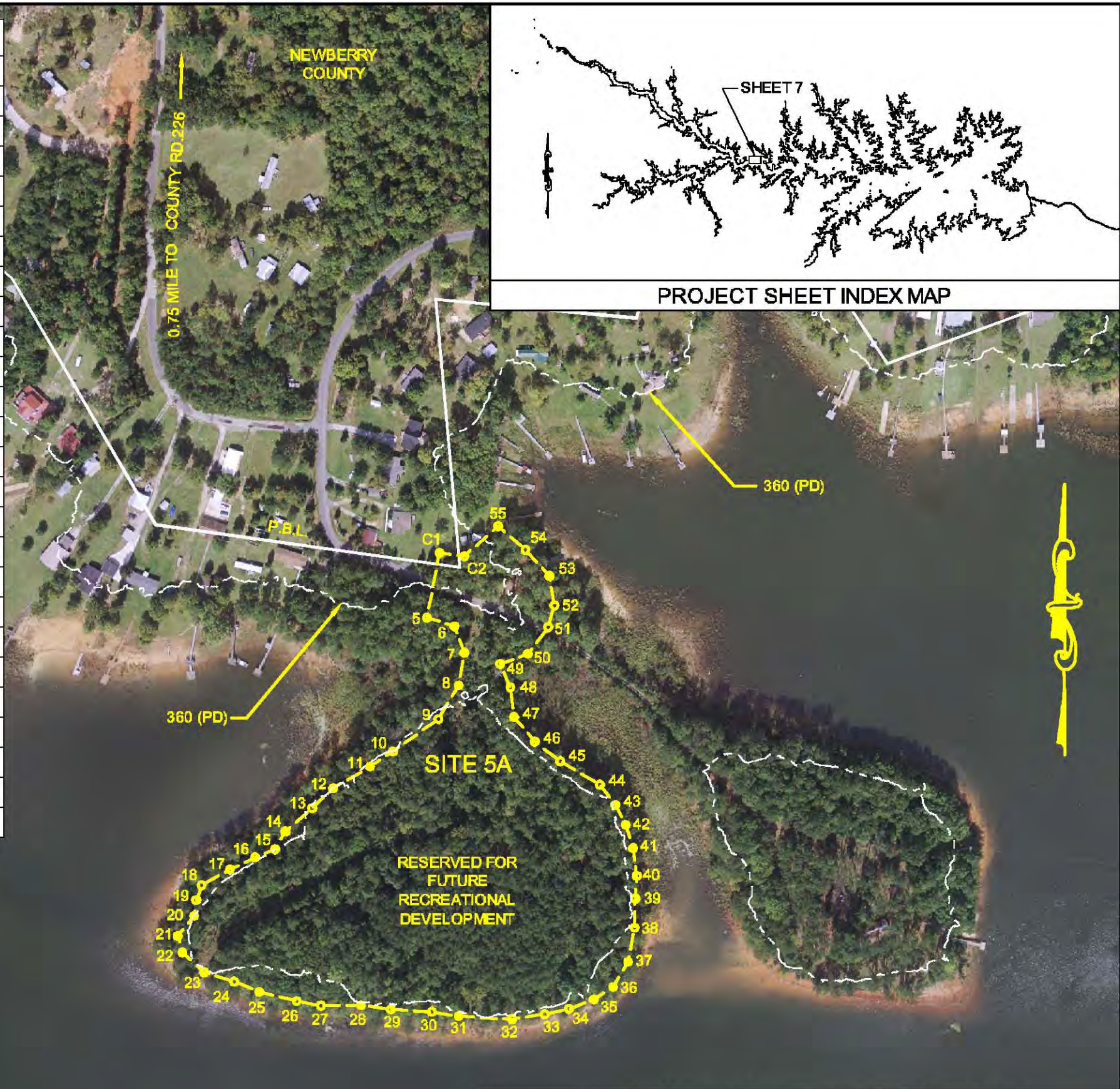
Scale	AS SHOWN	SOUTH CAROLINA ELECTRIC & GAS COMPANY COLUMBIA, SOUTH CAROLINA
Project No.	455-051	
AutoCad Release	2007	RECREATIONAL DEVELOPMENT SALUDA HYDROELECTRIC PROJECT NO. 516
Drawn By	DKA	SUNSET SITE 1-05
Checked By	ANS	 141 Main Street, P.O. Box 680 Pittsfield, Maine 04907 Telephone: (207) 487-3328 Fax: (207) 487-3124 www.kleinschmidtusa.com
Date Revised	7/27/09	
No.	REVISION	Date

THIS DOCUMENT IS A WORK PRODUCT OF THE ENGINEERING, ARCHITECTURAL, SURVEYING AND CONSULTING SERVICES OF KLEINSCHMIDT U.S.A. INC. AND IS NOT TO BE REPRODUCED, COPIED, REPRODUCED, TRANSMITTED, OR IN ANY MANNER DISCLOSED TO ANY OTHER PARTY WITHOUT THE WRITTEN CONSENT OF KLEINSCHMIDT U.S.A. INC.

U:\4555\051\Drawings\Working Drawings\05A - Simpson's Ferry.dwg

SITE 5-A		
11.58 ACRES		
FROM - TO	DIRECTION	DISTANCE
C1 - C2	S 82°24'00" E	52.00'
C2 - 55	N 48°31'00" E	94.10'
55 - 54	S 49°10'00" E	74.80'
54 - 53	S 42°49'00" E	73.50'
53 - 52	S 09°29'00" E	62.70'
52 - 51	S 15°29'00" W	46.90'
51 - 50	S 37°49'00" W	69.60'
50 - 49	S 69°42'00" W	61.30'
49 - 48	S 23°49'00" E	53.10'
48 - 47	S 07°00'00" E	62.20'
47 - 46	S 40°15'00" E	67.30'
46 - 45	S 52°24'00" E	66.20'
45 - 44	S 59°31'00" E	95.80'
44 - 43	S 37°09'00" E	53.20'
43 - 42	S 26°56'00" E	46.60'
42 - 41	S 17°58'00" E	50.40'
41 - 40	S 07°58'00" E	58.20'
40 - 39	S 04°05'00" W	47.40'
39 - 38	S 01°14'00" W	60.60'
38 - 37	S 10°40'00" W	72.30'
37 - 36	S 30°54'00" W	60.80'
36 - 35	S 57°55'00" W	48.10'
35 - 34	S 68°40'00" W	54.50'
34 - 33	S 77°48'00" W	51.60'
33 - 32	S 81°21'00" W	69.00'
32 - 31	N 86°54'00" W	111.10'
31 - 30	N 80°46'00" W	57.00'
30 - 29	N 86°44'00" W	85.00'

CONTINUE SITE 5-A		
FROM - TO	DIRECTION	DISTANCE
29 - 28	N 81°46'00" W	62.60'
28 - 27	S 89°14'00" W	83.80'
27 - 26	N 79°14'00" W	51.10'
26 - 25	N 75°59'00" W	79.70'
25 - 24	N 67°56'00" W	56.40'
24 - 23	N 72°58'00" W	66.10'
23 - 22	N 47°18'00" W	60.80'
22 - 21	N 16°14'00" W	35.60'
21 - 20	N 39°22'00" E	54.10'
20 - 19	N 07°09'00" E	32.90'
19 - 18	N 20°23'00" E	33.00'
18 - 17	N 60°51'00" E	67.40'
17 - 16	N 63°55'00" E	57.90'
16 - 15	N 68°46'00" E	45.10'
15 - 14	N 29°29'00" E	43.10'
14 - 13	N 49°20'00" E	73.30'
13 - 12	N 46°10'00" E	60.80'
12 - 11	N 59°36'00" E	88.90'
11 - 10	N 57°15'00" E	56.90'
10 - 9	N 54°27'00" E	115.60'
9 - 8	N 30°48'00" E	82.00'
8 - 7	N 09°59'00" E	68.90'
7 - 6	N 20°47'00" W	58.30'
6 - 5	N 72°02'00" W	59.70'
5 - C1	N 17°57'00" E	110.90'

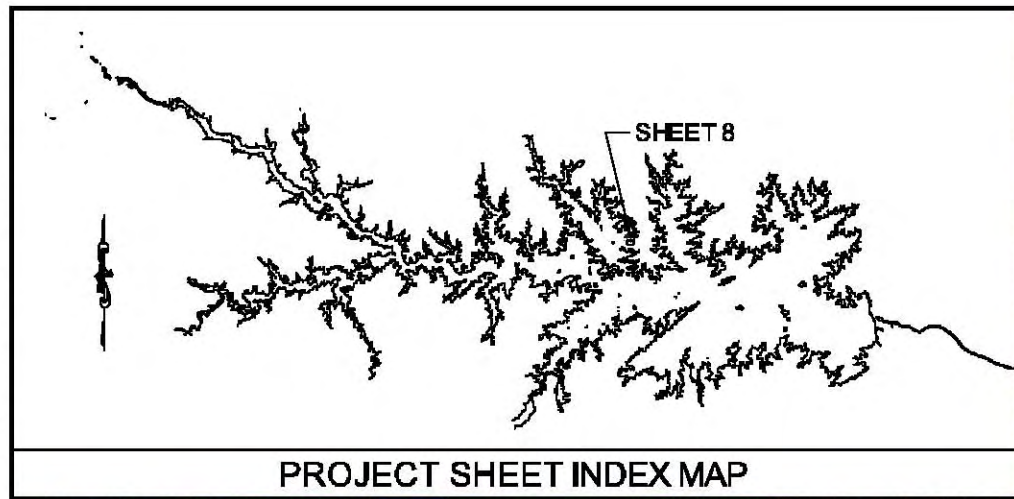


LEGEND KEY	
	PROJECT BOUNDARY LINE
	360' CONTOUR LINE
	METES AND BOUNDS EXISTING LOCATION
	EXISTING FUTURE LOCATION
	PROPOSED FUTURE LOCATION

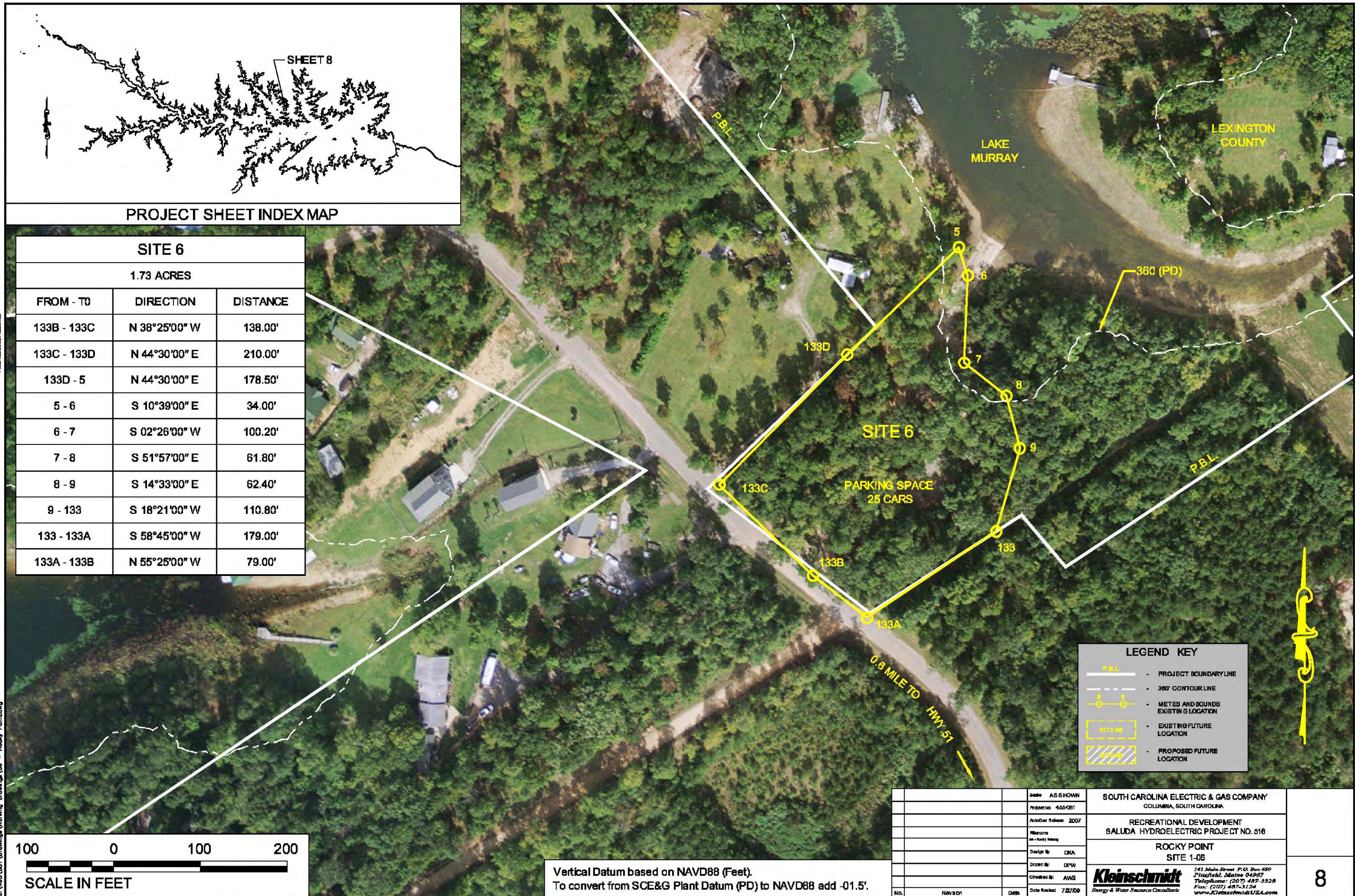
Vertical Datum based on NAVD88 (Feet).
 To convert from SCE&G Plant Datum (PD) to NAVD88 add -01.5'.

Scale	AS SHOWN	SOUTH CAROLINA ELECTRIC & GAS COMPANY COLUMBIA, SOUTH CAROLINA
Project No.	455-051	
AutoCad Release	2007	RECREATIONAL DEVELOPMENT SALUDA HYDROELECTRIC PROJECT NO. 516
Drawn By	DKA	SIMPSON'S FERRY SITE 1-05A
Checked By	ANS	 141 Main Street, P.O. Box 680 Pittsfield, Maine 04907 Telephone: (207) 487-3328 Fax: (207) 487-3124 www.kleinschmidtUSA.com
Date Revised	7/27/09	
No.	Revision	Date

THE INFORMATION CONTAINED HEREIN IS THE PROPERTY OF KLEINSCHMIDT & ASSOCIATES, INC. AND IS TO BE USED ONLY FOR THE PROJECT AND SITE SPECIFICALLY IDENTIFIED HEREIN. ANY REUSE OR MODIFICATION OF THIS INFORMATION WITHOUT THE WRITTEN CONSENT OF KLEINSCHMIDT & ASSOCIATES, INC. IS STRICTLY PROHIBITED. © 2007 KLEINSCHMIDT & ASSOCIATES, INC.



SITE 6		
1.73 ACRES		
FROM - TO	DIRECTION	DISTANCE
133B - 133C	N 38°25'00" W	138.00'
133C - 133D	N 44°30'00" E	210.00'
133D - 5	N 44°30'00" E	178.50'
5 - 6	S 10°39'00" E	34.00'
6 - 7	S 02°26'00" W	100.20'
7 - 8	S 51°57'00" E	61.80'
8 - 9	S 14°33'00" E	62.40'
9 - 133	S 18°21'00" W	110.80'
133 - 133A	S 58°45'00" W	179.00'
133A - 133B	N 55°25'00" W	79.00'



Vertical Datum based on NAVD88 (Feet).
 To convert from SCE&G Plant Datum (PD) to NAVD88 add -01.5'.

LEGEND KEY	
	P.B.L. - PROJECT BOUNDARY LINE
	360' CONTOUR LINE
	METES AND BOUNDS EXISTING LOCATION
	EXISTING FUTURE LOCATION
	PROPOSED FUTURE LOCATION

Scale	AS SHOWN	SOUTH CAROLINA ELECTRIC & GAS COMPANY COLUMBIA, SOUTH CAROLINA RECREATIONAL DEVELOPMENT SALUDA HYDROELECTRIC PROJECT NO. 516 ROCKY POINT SITE 1-06	 141 Main Street, P.O. Box 680 Pittsfield, Maine 04907 Telephone: (207) 487-3328 Fax: (207) 487-3124 www.kleinschmidtusa.com
Project No.	455-051		
AutoCad Release	2007		
Plotters	as - Rocky Point		
Design By	DKA	8	
Drawn By	DPW		
Checked By	ANS		
Date Revised	7/27/06		

THIS DOCUMENT IS A DRAFT VERSION PROVIDED FOR THE CONVENIENCE OF THE USER AND IS NOT AN INSTRUMENT OF SERVICE OF KLEINSCHMIDT ASSOCIATES UNLESS IT BEAR THE PROFESSIONAL ENGINEER'S
 SEAL AND SIGNATURE OF A LICENSED PROFESSIONAL ENGINEER. IT IS THE USER'S RESPONSIBILITY TO VERIFY THE ACCURACY OF THE INFORMATION CONTAINED HEREIN. KLEINSCHMIDT ASSOCIATES
 SHALL NOT BE RESPONSIBLE FOR ANY ERRORS OR OMISSIONS IN THIS DOCUMENT OR FOR ANY DAMAGE TO PERSONS OR PROPERTY CAUSED BY THE USE OF THIS DOCUMENT. KLEINSCHMIDT ASSOCIATES
 © 2009 KLEINSCHMIDT ASSOCIATES.


U:\455\051\Drawings\Working Drawings\06A - Long Pine Cont.dwg

PARCEL "A"		
9.42 ACRES		
FROM - TO	DIRECTION	DISTANCE
1 - 2	S 63°00'00" E	220.10'
2 - 3	S 01°12'00" W	64.60'
3 - 4	S 36°41'00" W	54.90'
4 - 5	S 44°09'00" W	74.30'
5 - 6	S 00°14'00" W	78.00'
6 - 7	S 37°42'00" E	69.70'
7 - 8	S 02°42'00" W	44.00'
8 - 9	S 23°47'00" W	43.00'
9 - 10	S 07°26'00" E	68.70'
10 - 11	S 19°38'00" W	61.60'
11 - 12	S 46°12'00" W	76.70'
12 - 13	S 65°17'00" W	98.80'
13 - 14	S 69°29'00" W	106.90'
14 - 15	S 52°18'00" W	57.30'
15 - 16	S 73°38'00" W	76.40'
16 - 17	S 53°41'00" W	75.30'
17 - 18	S 72°14'00" W	50.00'
18 - 19	N 73°34'00" W	81.60'
19 - 20	N 78°19'00" W	107.80'
20 - 21	N 45°55'00" W	76.50'
21 - 22	N 23°49'00" W	57.50'
22 - 23	N 03°02'00" W	73.00'
23 - 24	N 10°49'00" E	60.10'
24 - 25	N 38°58'00" E	103.10'
25 - 26	N 27°28'00" E	110.60'
26 - 27	N 45°40'00" E	121.90'
27 - 28	N 69°35'00" E	194.00'
28 - 29	N 31°52'00" E	74.60'
29 - 30	N 01°13'00" E	57.30'
30 - 31	N 47°28'00" E	137.60'
31 - 1	N 72°12'10" E	82.55'

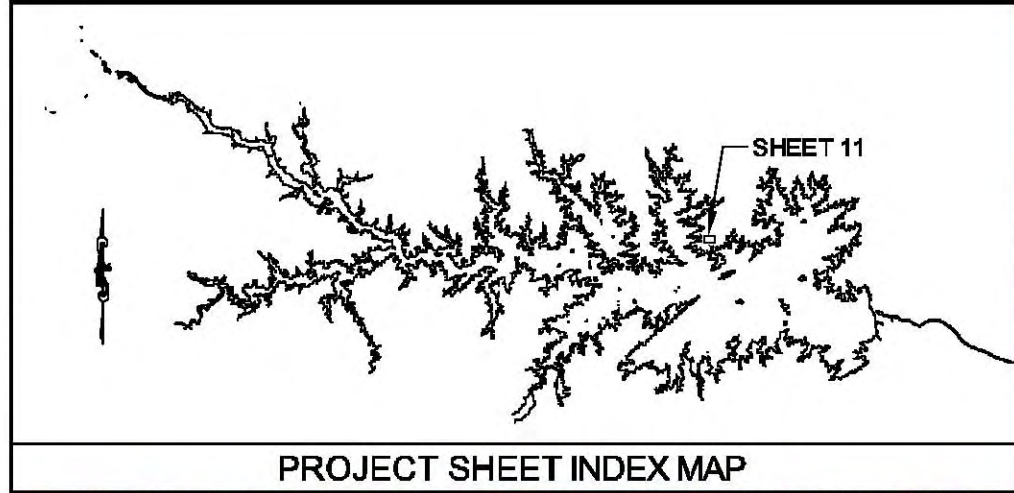
PARCEL "B"		
0.73 ACRES		
FROM - TO	DIRECTION	DISTANCE
32 - 33	S 08°34'00" W	67.40'
33 - 34	S 46°34'00" W	122.80'
34 - 35	S 64°01'00" W	59.40'
35 - 36	N 40°14'00" W	67.80'
36 - 37	N 67°03'00" W	62.50'
37 - 38	N 05°42'00" E	55.30'
38 - 39	N 49°43'00" E	43.40'
39 - 40	N 69°53'00" E	48.80'
40 - 41	N 78°22'00" E	114.70'
41 - 32	S 68°55'47" E	61.29'

SITE 6A		
21.27± ACRES		
FROM - TO	DIRECTION	DISTANCE
1 - 2	N 17°33'00" W	50.10'
2 - 3	N 23°08'00" E	61.10'
3 - 4	N 76°58'00" E	57.90'
4 - 5	N 66°44'00" E	60.70'
5 - 6	N 38°47'00" E	63.30'
6 - 7	N 52°05'00" E	78.80'
7 - 8	N 28°20'00" E	68.20'
8 - 9	N 62°27'00" E	82.20'
9 - 10	N 85°30'00" E	62.70'
10 - 11	N 43°58'00" W	64.70'
11 - 12	N 20°32'00" W	83.40'
12 - 13	N 29°17'00" E	81.50'
13 - 14	N 67°05'00" E	44.90'
14 - 15	N 08°07'00" W	23.60'
15 - 16	N 60°18'00" W	67.50'
16 - 17	N 33°16'00" E	85.60'
17 - 18	N 16°52'00" E	86.20'
18 - 19	N 23°34'00" E	76.30'
19 - 20	N 39°50'00" E	83.90'
20 - 21	N 57°37'00" E	62.20'
21 - 22	N 23°36'00" E	58.40'
22 - 23	N 00°45'00" E	99.40'
23 - 24	N 08°36'00" E	196.20'
24 - 25	N 15°42'00" E	77.30'
25 - 26	N 04°52'00" W	65.20'
26 - 27	N 11°09'00" E	30.60'
27 - 28	N 15°08'00" E	67.90'
28 - 29	S 72°46'00" E	217.00'
29 - 30	N 17° 01' 00" W	522.30'

SITE 6A		
CONTINUED		
FROM - TO	DIRECTION	DISTANCE
30 - 31	S 38°17'00" W	208.10'
31 - 32	S 42°01'00" W	414.80'
32 - 33	S 13°17'00" E	247.80'
33 - 34	S 23°40'00" W	157.10'
34 - 35	S 38°10'00" W	314.90'
35 - 36	S 12°50'00" W	194.70'
36 - 37	S 30°48'00" W	58.30'
37 - 38	S 23°37'02" W	187.74'
38 - 39	S 23°37'02" W	243.88'
39 - 40	N 13°02'00" W	35.74'
40 - 41	N 03°58'00" W	54.35'
41 - 42	N 08°42'00" E	74.20'
42 - 43	N 13°32'00" W	45.94'
43 - 44	N 80°32'00" W	43.57'
44 - 45	N 85°12'00" W	52.38'
45 - 46	N 79°16'00" W	98.81'
46 - 47	N 34°50'00" W	46.35'
47 - 48	N 60°05'00" W	119.71'
48 - 49	N 64°49'00" W	36.13'
49 - 50	N 81°01'00" W	55.59'
50 - 51	N 42°54'00" W	50.47'
51 - 1	N 37°43'00" W	57.42'

Scale:	AS SHOWN	SOUTH CAROLINA ELECTRIC & GAS COMPANY COLUMBIA, SOUTH CAROLINA	
Project No:	455-051		
AutoCad Release:	2007	RECREATIONAL DEVELOPMENT SALUDA HYDROELECTRIC PROJECT NO. 516	
Filename:	06A - Long Pine Cont.dwg	LONG PINE SITE 1-06A PARCELS "A", "B", AND SITE 6A DIRECTION AND DISTANCES	
Design By:	DKA	 141 Main Street P.O. Box 650 Pittsfield, Maine 04967 Telephone: (207) 487-3328 Fax: (207) 487-3124 www.KleinschmidtUSA.com	
Drawn By:	DPW		
Checked By:	AWS		
Date Revised:	7/27/09		
No.	Revision	Date	

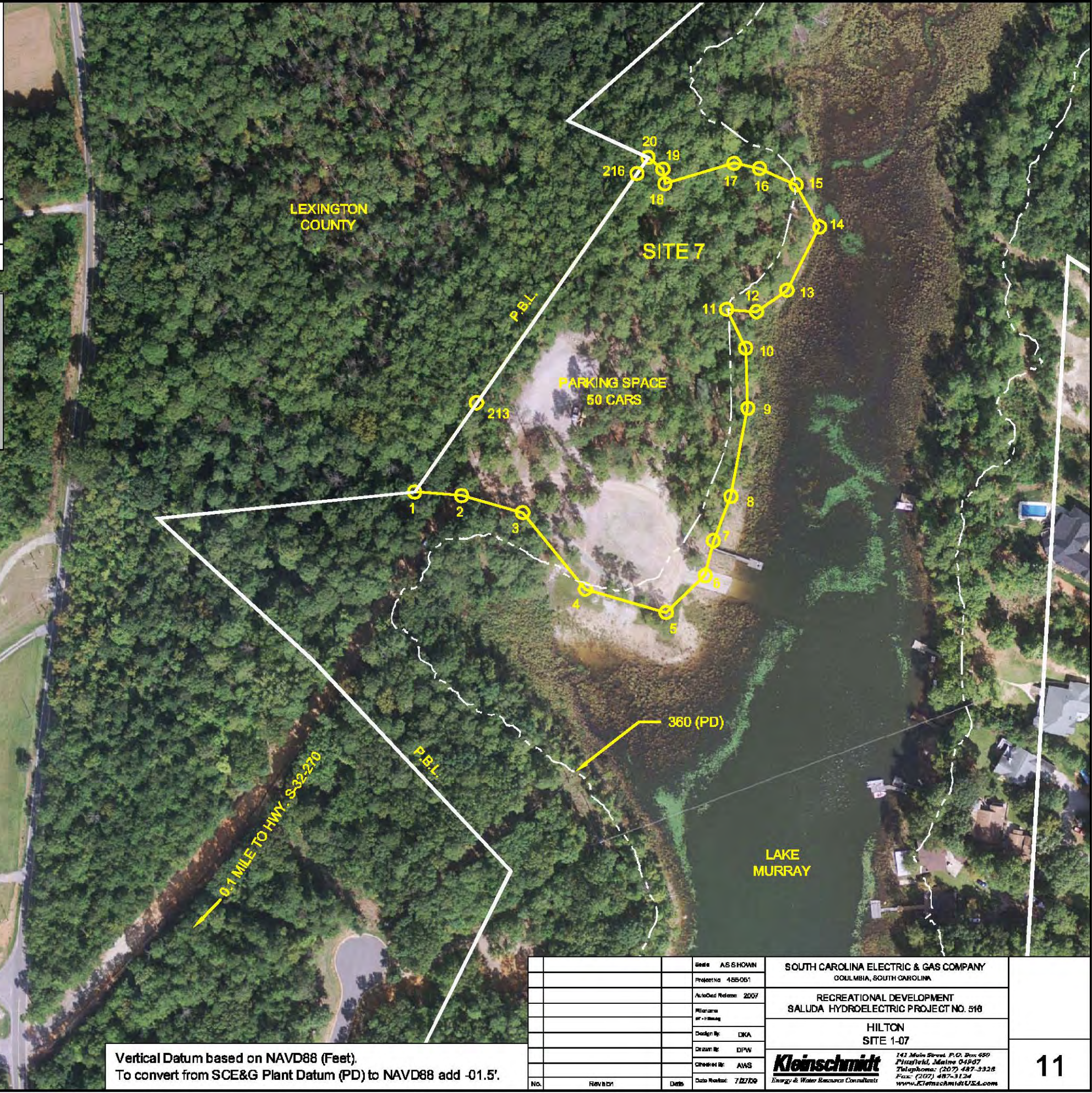
THE INFORMATION CONTAINED HEREIN IS THE PROPERTY OF KLEINSCHMIDT & ASSOCIATES, INC. AND IS NOT TO BE REPRODUCED, COPIED, OR TRANSMITTED IN ANY FORM OR BY ANY MEANS, ELECTRONIC OR MECHANICAL, INCLUDING PHOTOCOPYING, RECORDING, OR BY ANY INFORMATION STORAGE AND RETRIEVAL SYSTEM, WITHOUT THE WRITTEN PERMISSION OF KLEINSCHMIDT & ASSOCIATES, INC.



PROJECT SHEET INDEX MAP

SITE 7		
4.36 ACRES		
FROM - TO	DIRECTION	DISTANCE
216 - 20	N 36°03'00" E	38.90'
20 - 19	S 04°25'00" W	26.70'
19 - 18	S 42°47'00" E	20.60'
18 - 17	N 81°02'00" E	49.60'
17 - 16	S 77°57'00" E	37.00'
16 - 15	S 36°20'00" E	56.50'
15 - 14	S 06°40'00" W	93.80'
14 - 13	S 31°35'00" W	68.90'
13 - 12	S 48°19'00" W	53.20'
12 - 11	N 85°13'00" W	42.00'
11 - 10	S 26°03'00" E	61.60'
10 - 9	S 01°42'00" E	84.80'
9 - 8	S 10°51'00" W	127.60'
8 - 7	S 21°09'00" W	67.40'
7 - 6	S 27°12'00" W	50.50'
6 - 5	S 38°50'00" W	76.50'
5 - 4	N 81°43'00" W	80.20'
4 - 3	N 62°06'00" W	132.00'
3 - 2	N 74°27'00" W	90.50'
2 - 1	N 85°31'00" W	66.50'
1 - 213	N 36°03'00" E	145.00'
213 - 216	N 36°03'00" E	555.00'

LEGEND KEY	
	PROJECT BOUNDARY LINE
	300' CONTOUR LINE
	METES AND BOUNDS EXISTING LOCATION
	EXISTING FUTURE LOCATION
	PROPOSED FUTURE LOCATION

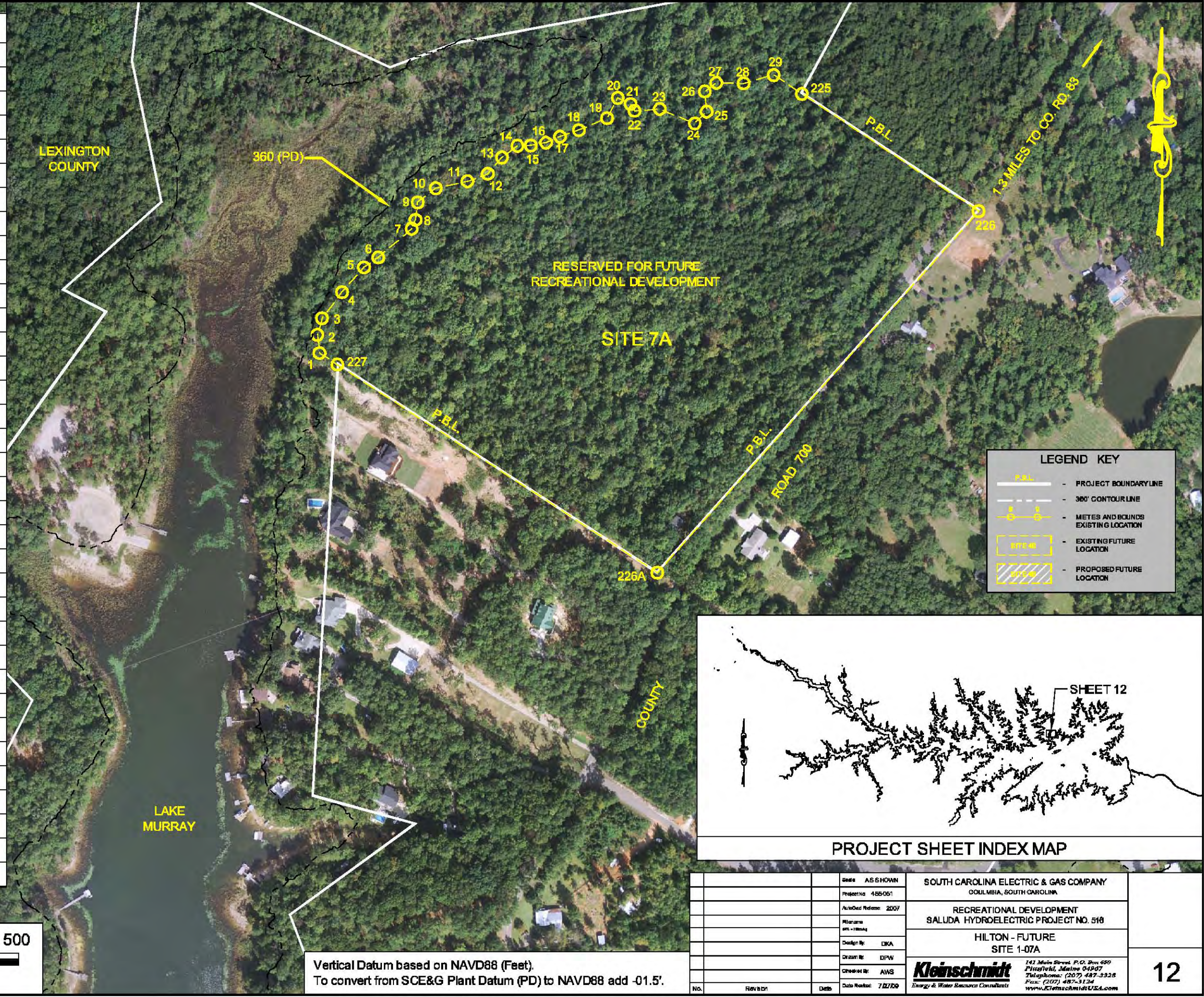


Vertical Datum based on NAVD88 (Feet).
 To convert from SCE&G Plant Datum (PD) to NAVD88 add -01.5'.

SOUTH CAROLINA ELECTRIC & GAS COMPANY COLUMBIA, SOUTH CAROLINA	
RECREATIONAL DEVELOPMENT SALUDA HYDROELECTRIC PROJECT NO. 516	
HILTON SITE 1-07	
Kleinschmidt Energy & Water Resource Consultants	
141 Main Street, P.O. Box 680 Pittsford, Maine 04907 Telephone: (207) 487-3328 Fax: (207) 487-3124 www.kleinschmidtusa.com	
No.	Revision
Date	Date
7/27/09	7/27/09


U:\ASST\051\Drawings\Working Drawings\07A - Hilton.dwg
 THE INFORMATION CONTAINED HEREIN IS THE PROPERTY OF KLEINSCHMIDT & ASSOCIATES, INC. AND IS TO BE USED ONLY FOR THE PROJECT AND SITE SPECIFICALLY IDENTIFIED HEREIN. IT IS NOT TO BE REPRODUCED, COPIED, OR TRANSMITTED IN ANY FORM OR BY ANY MEANS, ELECTRONIC OR MECHANICAL, INCLUDING PHOTOCOPYING, RECORDING, OR BY ANY INFORMATION STORAGE AND RETRIEVAL SYSTEM, WITHOUT THE WRITTEN PERMISSION OF KLEINSCHMIDT & ASSOCIATES, INC. © 2008 KLEINSCHMIDT & ASSOCIATES, INC.

SITE 7A		
27.86 ACRES		
FROM - TO	DIRECTION	DISTANCE
226A - 227	N 57°00'00" W	990.00'
227 - 1	N 57°00'00" W	55.00'
1 - 2	N 06°27'00" W	48.00'
2 - 3	N 15°52'00" E	44.60'
3 - 4	N 37°13'00" E	84.80'
4 - 5	N 41°31'00" E	85.60'
5 - 6	N 55°19'00" E	44.70'
6 - 7	N 49°28'00" E	114.60'
7 - 8	N 22°42'00" E	25.70'
8 - 9	N 06°49'00" E	45.50'
9 - 10	N 52°12'00" E	59.80'
10 - 11	N 77°55'00" E	84.40'
11 - 12	N 69°49'00" E	55.80'
12 - 13	N 40°43'00" E	56.50'
13 - 14	N 53°42'00" E	50.20'
14 - 15	N 88°25'00" E	33.90'
15 - 16	N 79°21'00" E	40.40'
16 - 17	N 66°52'00" E	39.70'
17 - 18	N 70°47'00" E	51.60'
18 - 19	N 67°13'00" E	79.30'
19 - 20	N 27°39'00" E	59.80'
20 - 21	S 64°53'00" E	37.00'
21 - 22	S 29°34'00" E	21.30'
22 - 23	N 85°30'00" E	65.20'
23 - 24	S 67°58'00" E	98.30'
24 - 25	N 45°31'00" E	42.60'
25 - 26	N 05°23'00" W	52.50'
26 - 27	N 53°49'00" E	38.10'
27 - 28	S 88°40'00" E	70.10'
28 - 29	N 74°15'00" E	81.60'
29 - 225	S 56°26'00" E	88.10'
225 - 226	S 56°26'00" E	550.00'
226 - 226A	S 41°35'00" W	1255.20'



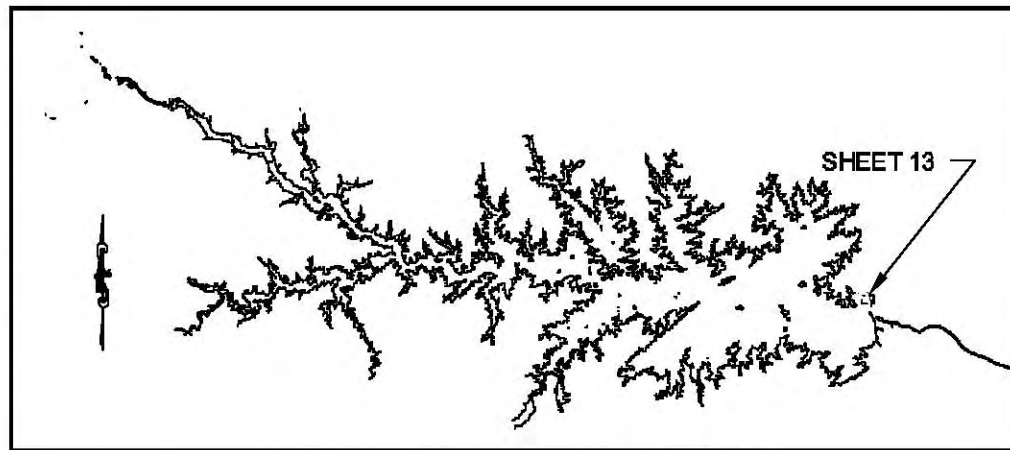
Vertical Datum based on NAVD88 (Feet).
To convert from SCE&G Plant Datum (PD) to NAVD88 add -01.5'.

LEGEND KEY	
	P.B.L. - PROJECT BOUNDARY LINE
	360' CONTOUR LINE
	METES AND BOUNDS EXISTING LOCATION
	EXISTING FUTURE LOCATION
	PROPOSED FUTURE LOCATION



SOUTH CAROLINA ELECTRIC & GAS COMPANY COLUMBIA, SOUTH CAROLINA	
RECREATIONAL DEVELOPMENT SALUDA HYDROELECTRIC PROJECT NO. 510	
HILTON - FUTURE SITE 1-07A	
 141 Main Street, P.O. Box 680 Pittsford, Maine 04907 Telephone: (207) 487-3328 Fax: (207) 487-3124 www.KleinschmidtUSA.com	
No.	Revision
Date	Date Revisd
7/2/00	7/2/00

THE INFORMATION CONTAINED HEREIN IS THE PROPERTY OF KLEINSCHMIDT & ASSOCIATES, INC. AND IS TO BE USED ONLY FOR THE PROJECT AND SITE SPECIFICALLY IDENTIFIED HEREIN. IT IS NOT TO BE REPRODUCED, COPIED, OR TRANSMITTED IN ANY FORM OR BY ANY MEANS, ELECTRONIC OR MECHANICAL, INCLUDING PHOTOCOPYING, RECORDING, OR BY ANY INFORMATION STORAGE AND RETRIEVAL SYSTEM, WITHOUT THE WRITTEN PERMISSION OF KLEINSCHMIDT & ASSOCIATES, INC.



PROJECT SHEET INDEX MAP

SITE 8		
6.83 ACRES		
FROM - TO	DIRECTION	DISTANCE
1 - 2	N 54°27'00" W	36.60'
2 - 3	N 31°36'00" E	29.60'
3 - 4	N 22°09'00" W	53.90'
4 - 5	N 14°19'00" E	57.20'
5 - 6	N 21°54'00" W	217.10'
6 - 7	N 13°53'00" W	43.10'
7 - 8	N 63°14'00" W	35.30'
8 - 9	N 21°35'00" W	35.80'
9 - 10	N 58°53'00" W	32.90'
10 - 11	S 75°07'00" W	19.70'
11 - 12	N 67°19'00" W	34.30'
12 - 13	N 17°59'00" W	18.40'
13 - 14	N 16°02'00" E	38.80'
14 - 15	N 13°54'00" W	47.10'
15 - 16	N 77°13'00" W	13.60'
16 - 17	N 07°34'00" W	40.90'
17 - 18	N 21°06'00" E	17.10'
18 - 19	N 43°47'00" E	21.20'
19 - 20	N 64°14'00" W	33.70'
20 - 21	N 36°21'00" W	28.90'
21 - 22	N 12°56'00" W	44.70'
22 - 23	N 38°46'00" W	29.10'
23 - 24	N 40°42'00" E	19.90'
24 - 25	N 01°01'00" E	48.20'

CONTINUE SITE 8			
FROM - TO	DIRECTION	DISTANCE	
25 - 26	N 81°39'00" W	21.20'	
26 - 27	N 21°16'00" W	43.40'	
27 - 28	N 23°02'00" E	37.10'	
28 - 29	N 12°40'00" W	24.10'	
29 - 30	N 07°17'00" E	24.40'	
30 - 31	N 30°32'00" W	25.20'	
31 - 32	N 67°26'00" W	41.70'	
32 - 33	N 20°48'00" W	53.20'	
33 - 34	N 25°27'00" E	41.30'	
34 - 35	N 66°44'00" E	41.00'	
35 - 36	N 39°16'00" E	38.60'	
36 - 37	N 39°16'00" E	220.00'	
37 - 38	HWY R/W	1245.00'	
38 - 1	S 52°10'00" W	79.10'	

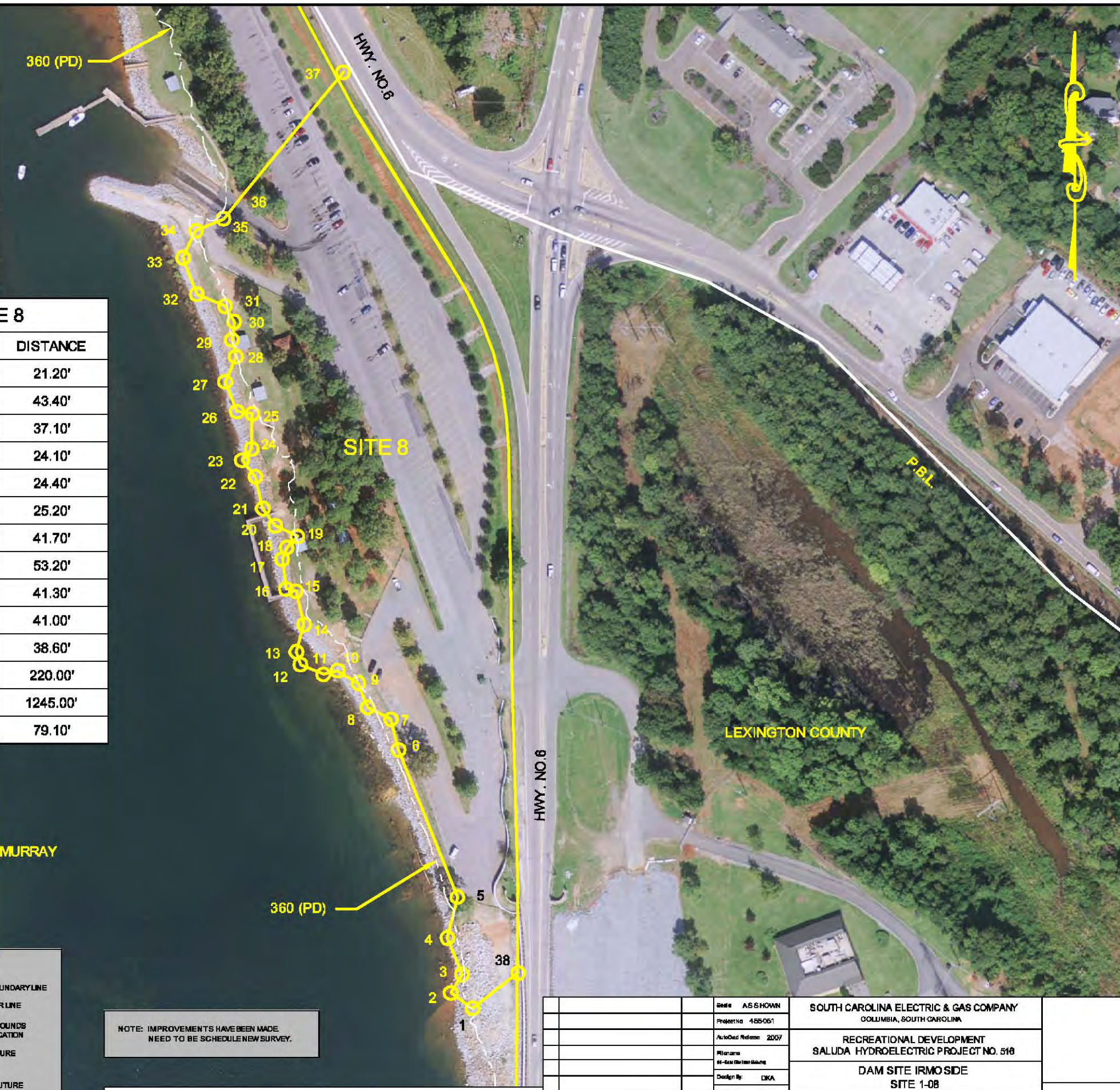
LAKE MURRAY

LEGEND KEY

- P.B.L. - PROJECT BOUNDARY LINE
- 300' CONTOUR LINE
- METES AND BOUNDS EXISTING LOCATION
- SITE 8 - EXISTING FUTURE LOCATION
- SITE 8 - PROPOSED FUTURE LOCATION


NOTE: IMPROVEMENTS HAVE BEEN MADE
NEED TO BE SCHEDULE NEW SURVEY.

Vertical Datum based on NAVD88 (Feet).
To convert from SCE&G Plant Datum (PD) to NAVD88 add -01.5'.

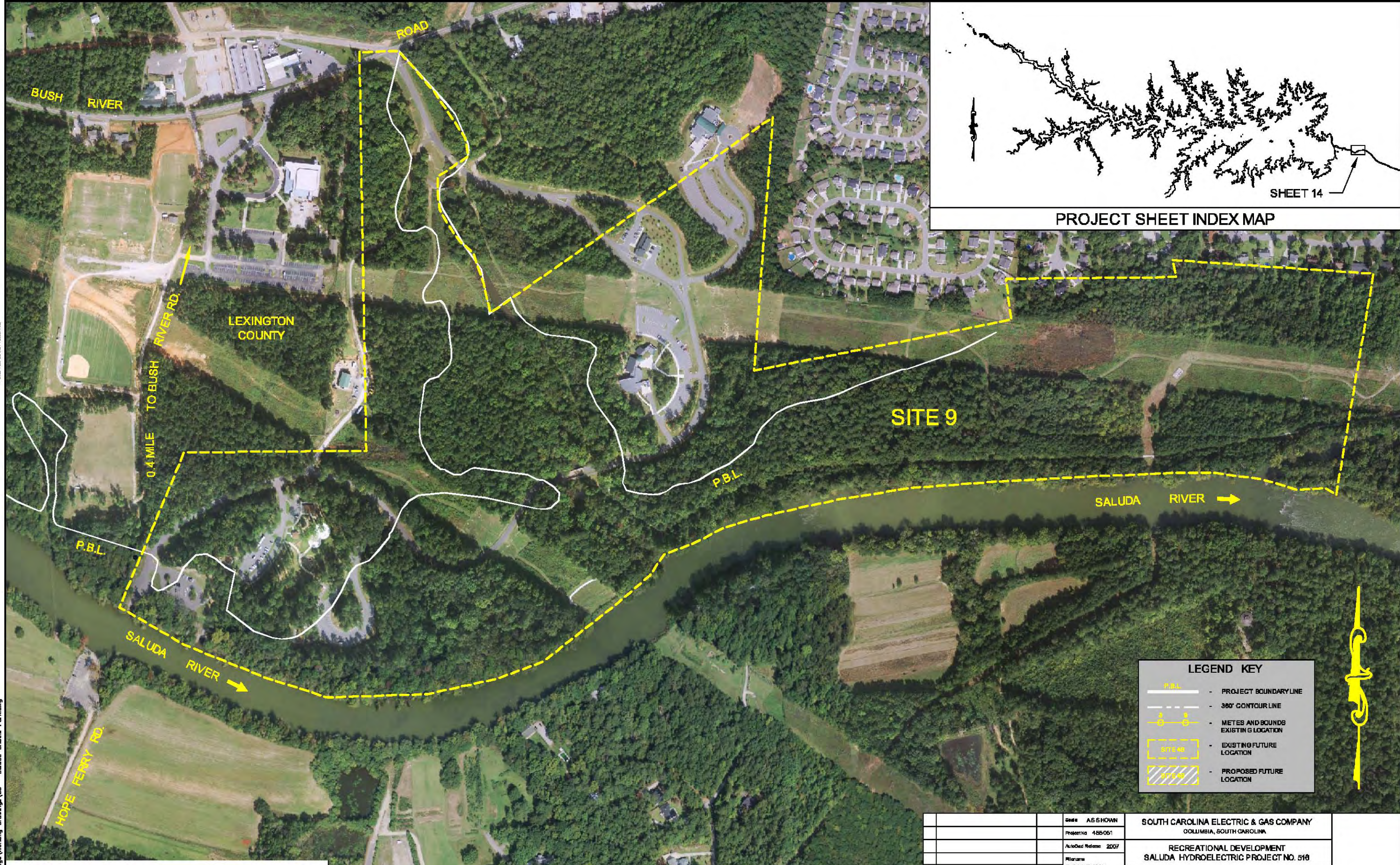


SOUTH CAROLINA ELECTRIC & GAS COMPANY COLUMBIA, SOUTH CAROLINA	
RECREATIONAL DEVELOPMENT SALUDA HYDROELECTRIC PROJECT NO. 518	
DAM SITE IRMO SIDE SITE 1-08	
 141 Main Street, P.O. Box 680 Pittsford, Maine 04907 Telephone: (207) 487-3328 Fax: (207) 487-3124 www.kleinschmidtusa.com	
No.	Revision
Date	Date

THE INFORMATION CONTAINED HEREIN IS THE PROPERTY OF KLEINSCHMIDT & ASSOCIATES, INC. AND IS TO BE USED ONLY FOR THE PROJECT AND SITE SPECIFICALLY IDENTIFIED HEREIN. ANY REUSE OR MODIFICATION OF THIS INFORMATION WITHOUT THE WRITTEN CONSENT OF KLEINSCHMIDT & ASSOCIATES, INC. IS STRICTLY PROHIBITED.




PROJECT SHEET INDEX MAP



LEGEND KEY

	- PROJECT BOUNDARY LINE
	- 300' CONTOUR LINE
	- METES AND BOUNDS EXISTING LOCATION
	- EXISTING FUTURE LOCATION
	- PROPOSED FUTURE LOCATION

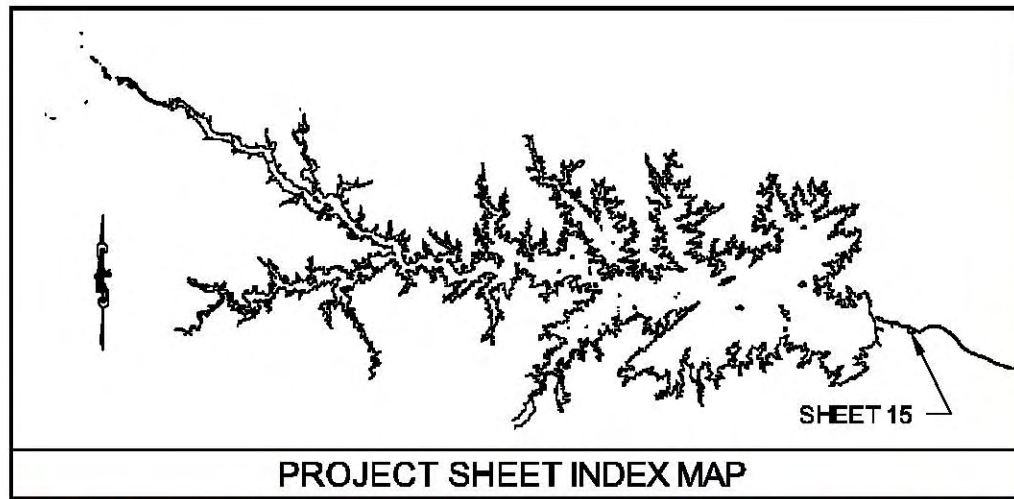


NOTE: IMPROVEMENTS WERE MADE AND SURVEY NEEDS TO BE UPDATED.

Vertical Datum based on NAVD88 (Feet).
To convert from SCE&G Plant Datum (PD) to NAVD88 add -01.5'.

Scale	AS SHOWN	SOUTH CAROLINA ELECTRIC & GAS COMPANY COLUMBIA, SOUTH CAROLINA
Project No.	485051	
AutoCad Release	2007	
Planner	SP - GUYTON GIBSON	
Design By	DKA	
Drawn By	DJPW	RECREATIONAL DEVELOPMENT SALUDA HYDROELECTRIC PROJECT NO. 518
Checked By	ANS	SALUDA SHOULS PARK SITE 1-09
Date Revisd	7/27/09	Kleinschmidt Energy & Water Resource Consultants 143 Main Street, P.O. Box 680 Pittsford, Maine 04907 Telephone: (207) 487-3328 Fax: (207) 487-3124 www.kleinschmidtusa.com

THE INFORMATION CONTAINED HEREIN IS THE PROPERTY OF KLEINSCHMIDT & ASSOCIATES, INC. AND IS TO BE USED ONLY FOR THE PROJECT AND SITE SPECIFICALLY IDENTIFIED HEREIN. IT IS NOT TO BE REPRODUCED, COPIED, OR TRANSMITTED IN ANY FORM OR BY ANY MEANS, ELECTRONIC OR MECHANICAL, INCLUDING PHOTOCOPYING, RECORDING, OR BY ANY INFORMATION STORAGE AND RETRIEVAL SYSTEM, WITHOUT THE WRITTEN PERMISSION OF KLEINSCHMIDT & ASSOCIATES, INC.



PROJECT SHEET INDEX MAP

SITE 5		
2.28 ACRES		
FROM - TO	DIRECTION	DISTANCE
1 - 2	N 62°34'00" W	150.00'
2 - 3	N 27°26'00" E	173.00 ±
3 - 4	N 27°26'00" E	112.60' ±
4 - 5	Along River	150.00' ±
5 - 6	S 27°15'00" W	196.90'
6 - 1	S 27°15'00" W	78.00'



LEGEND KEY	
	P.B.L. - PROJECT BOUNDARY LINE
	300' CONTOUR LINE
	METES AND BOUNDS EXISTING LOCATION
	EXISTING FUTURE LOCATION
	PROPOSED FUTURE LOCATION

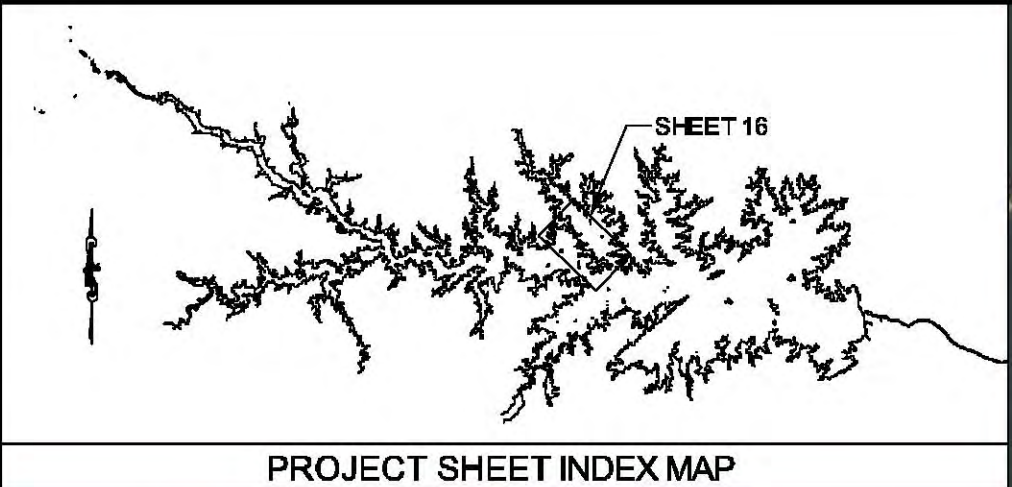


Vertical Datum based on NAVD88 (Feet).
 To convert from SCE&G Plant Datum (PD) to NAVD88 add -01.5'.

Scale	AS SHOWN	SOUTH CAROLINA ELECTRIC & GAS COMPANY COLUMBIA, SOUTH CAROLINA		
Project No.	485051			
AutoCad Release	2007	RECREATIONAL DEVELOPMENT SALUDA HYDROELECTRIC PROJECT NO. 518		
Plan name		JAMES R. METTS LANDING SITE 1-10		
is - James R Metts Landing		 141 Main Street, P.O. Box 680 Pittsford, Maine 04907 Telephone: (207) 487-3328 Fax: (207) 487-3124 www.kleinschmidtusa.com		
Design By	DKA			
Drawn By	DPW			
Checked By	ANS			
No.	Revision	Date	Date Revisd	7/27/09


U:\455\051\Drawings\Working Drawings\10 - James R Metts Landing.dwg

THE INFORMATION CONTAINED HEREIN IS FOR THE USE OF THE CLIENT ONLY. IT IS NOT TO BE REPRODUCED OR TRANSMITTED IN ANY FORM OR BY ANY MEANS, ELECTRONIC OR MECHANICAL, INCLUDING PHOTOCOPYING, RECORDING, OR BY ANY INFORMATION STORAGE AND RETRIEVAL SYSTEM, WITHOUT THE WRITTEN PERMISSION OF THE CONSULTANT.



PROJECT SHEET INDEX MAP

- A - SUPERINTENDENTS RESIDENCE
- B - MAINTENANCE AREA
- C - 35 UNIT TRAILER CAMPING AREA
- D - RANGERS RESIDENCE
- E - PARKING AREA
- F - BOAT RAMP AREA
- G - OVERLOOK AREA
- H - PUBLIC DOCK AREA
- I - CANAL AND BRIDGE AREA
- J - PAVILION AND SERVICE BUILDING AREA
- K - SWIMMING AND BEACH AREA
- L - PEDAL BOAT AREA
- M - HIGH DENSITY USE AREA
- N - NATURE AND BIKE TRAILS AREA
- O - DAY GROUP CAMPING AREA
- P - 75 UNIT PICK-NIC AREA - (FUTURE DATE + 50 UNITS)
- Q - 75 UNIT PICNIC AREA - (FUTURE DATE + 50 UNITS)
- R - 50 UNIT UNITIZED CAMPING AREA - (FUTURE DATE + 50 UNITS)
- S - CANOE AND SAILBOAT AREA



LEGEND KEY	
	PROJECT BOUNDARY LINE
	300' CONTOUR LINE
	METES AND BOUNDS
	EXISTING FUTURE LOCATION
	PROPOSED FUTURE LOCATION

Vertical Datum based on NAVD88 (Feet).
 To convert from SCE&G Plant Datum (PD) to NAVD88 add -01.5'.

Scale		AS SHOWN	SOUTH CAROLINA ELECTRIC & GAS COMPANY COLUMBIA, SOUTH CAROLINA
Project No.		485051	
AutoCad Release		2007	RECREATIONAL DEVELOPMENT SALUDA HYDROELECTRIC PROJECT NO. 516
Plotters		11 - Dotted and Solid Line Plotting	DREHER ISLAND STATE RECREATION AREA SITE 1-11
Design By		DKA	 141 Main Street, P.O. Box 680 Pittsford, Maine 04907 Telephone: (207) 487-3328 Fax: (207) 487-3124 www.kleinschmidtusa.com
Drawn By		DIPW	
Checked By		ANS	
Date Revised		7/27/09	
No.	Revision	Date	

THE INFORMATION CONTAINED HEREIN IS THE PROPERTY OF KLEINSCHMIDT & ASSOCIATES, INC. AND IS NOT TO BE REPRODUCED OR TRANSMITTED IN ANY FORM OR BY ANY MEANS, ELECTRONIC OR MECHANICAL, INCLUDING PHOTOCOPYING, RECORDING, OR BY ANY INFORMATION STORAGE AND RETRIEVAL SYSTEM, WITHOUT THE WRITTEN PERMISSION OF KLEINSCHMIDT & ASSOCIATES, INC.

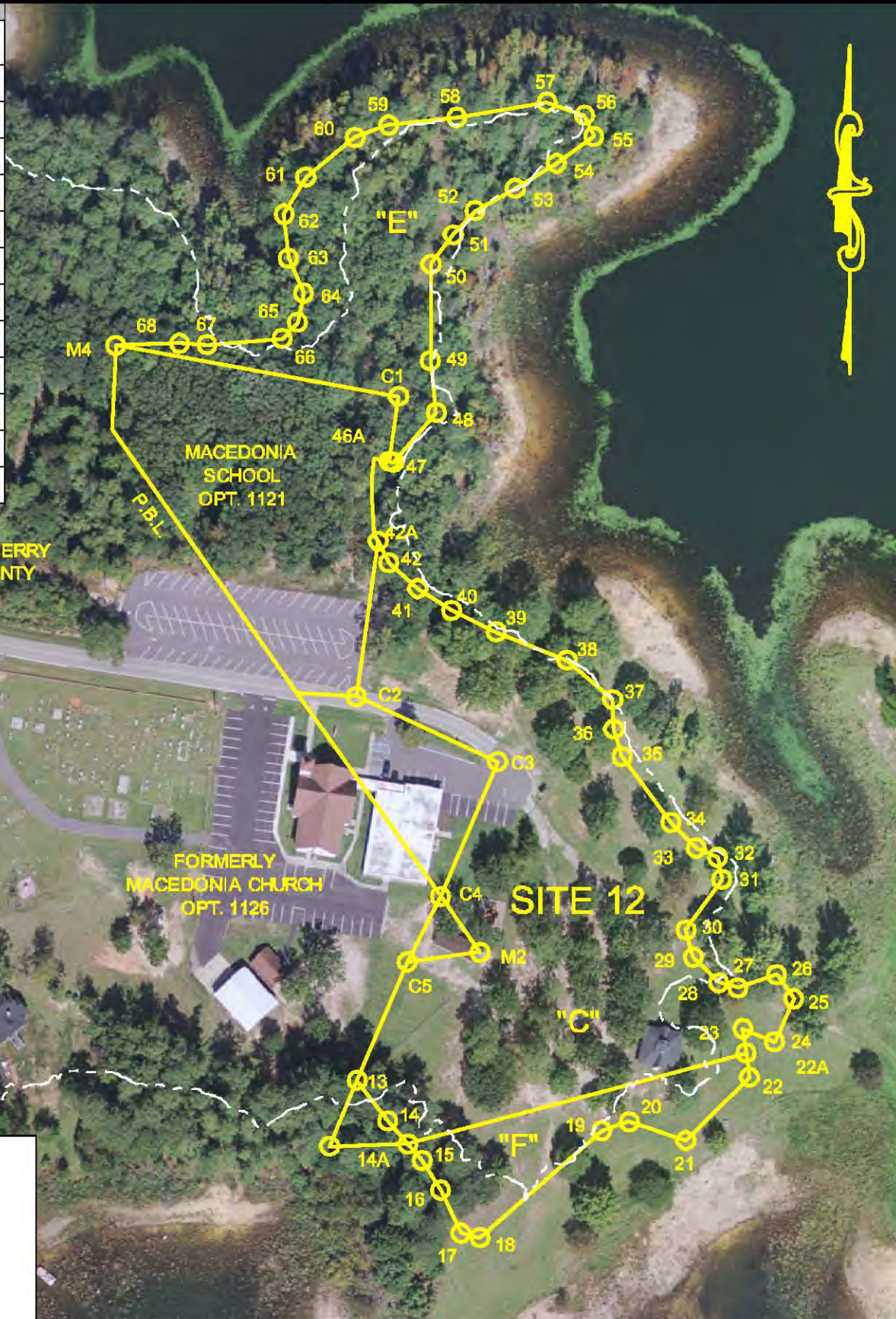
PARCEL "C"		
3.08 ACRES		
FROM - TO	DIRECTION	DISTANCE
C2 - C3	S 65°17'00" E	159.70'
C3 - C4	S 22°58'00" W	132.10'
C4 - M2	S 35°10'00" E	70.00'
M2 - C5	S 82°14'00" W	70.00'
C5 - 13	S 22°58'00" W	150.00'
13 - 14	S 37°02'00" E	52.30'
14 - 14A	S 41°03'00" E	31.20'
14A - 22A	N 74°57'00" E	359.40'
22A - 23	N 07°40'00" W	25.10'
23 - 24	S 68°02'00" E	35.20'
24 - 25	N 24°08'00" E	48.40'
25 - 26	N 35°59'00" W	30.30'
26 - 27	S 71°30'00" W	41.60'
27 - 28	N 75°46'00" W	20.30'
28 - 29	N 45°04'00" W	37.30'
29 - 30	N 14°14'00" W	28.90'
30 - 31	N 35°00'00" E	63.10'
31 - 32	N 09°48'00" W	22.80'
32 - 33	N 66°42'00" W	23.90'
33 - 34	N 44°45'00" W	37.30'
34 - 35	N 36°23'00" W	84.20'
35 - 36	N 17°18'00" W	29.50'
36 - 37	N 01°53'00" W	30.10'
37 - 38	N 49°09'00" W	61.90'
38 - 39	N 68°16'00" W	78.40'
39 - 40	N 64°07'00" W	50.70'
40 - 41	N 57°21'00" W	41.20'
41 - 42	N 48°21'00" W	39.50'
42 - 42A	N 26°21'00" W	25.10'
42A - C2	S 07°58'00" W	161.20'

PARCEL "E"		
1.25 ACRES		
FROM - TO	DIRECTION	DISTANCE
46A - 47	S 78°55'00" E	4.60'
47 - 48	N 40°27'00" E	67.00'
48 - 49	N 06°03'00" W	53.50'
49 - 50	N 00°13'00" E	99.30'
50 - 51	N 37°06'00" E	37.90'
51 - 52	N 42°24'00" E	33.20'
52 - 53	N 60°51'00" E	47.10'
53 - 54	N 58°56'00" E	49.60'
54 - 55	N 53°56'00" E	47.20'
55 - 56	N 24°21'00" W	23.40'
56 - 57	N 70°35'00" W	40.60'
57 - 58	S 80°25'00" W	94.10'
58 - 59	S 83°51'00" W	70.20'
59 - 60	S 69°53'00" W	36.80'
60 - 61	S 50°56'00" W	64.80'
61 - 62	S 30°36'00" W	44.20'
62 - 63	S 05°44'00" E	45.30'
63 - 64	S 23°35'00" E	39.20'
64 - 65	S 11°33'00" W	30.70'
65 - 66	S 43°20'00" W	22.80'
66 - 67	S 85°24'00" W	77.50'
67 - 68	N 86°48'00" W	28.60'
68 - M4	S 88°04'37" W	65.24'
M4 - C1	S 79°44'00" E	294.80'


PARCEL "F"		
.50 ACRES		
FROM - TO	DIRECTION	DISTANCE
14A - 15	S 41°03'00" E	22.00'
15 - 16	S 32°04'00" E	36.30'
16 - 17	S 25°39'00" E	48.70'
17 - 18	S 76°06'00" E	19.60'
18 - 19	N 48°46'00" E	166.70'
19 - 20	N 72°02'00" E	29.30'
20 - 21	S 71°30'00" E	61.20'
21 - 22	N 45°16'00" E	61.20'
22 - 23	N 08°14'24" W	25.09'
23 - 14A	S 74°57'00" W	359.40'

LEGEND KEY

- P.B.L. - PROJECT BOUNDARY LINE
- 300' CONTOUR LINE
- METES AND BOUNDS EXISTING LOCATION
- EXISTING FUTURE LOCATION
- PROPOSED FUTURE LOCATION




Vertical Datum based on NAVD88 (Feet).
 To convert from SCE&G Plant Datum (PD) to NAVD88 add -01.5'.



PROJECT SHEET INDEX MAP


Date ASSHOWN		SOUTH CAROLINA ELECTRIC & GAS COMPANY	
Project No. 485051		COLUMBIA, SOUTH CAROLINA	
AutoCad Release: 2007		RECREATIONAL DEVELOPMENT	
Revision: 12 - MARISSA DUNN		SALUDA HYDROELECTRIC PROJECT NO. 518	
Design By: OKA		MACEDONIA CHURCH	
Drawn By: DPW		SITE 1-12	
Checked By: AHS		Kleinschmidt	
Date Revised: 7/24/09		141 Main Street, P.O. Box 690 Pittsford, Maine 04907 Telephone: (207) 487-3328 Fax: (207) 487-3124 www.KleinschmidtUSA.com	
No.	Revision	Date	

THE INFORMATION CONTAINED HEREIN IS THE PROPERTY OF KLEINSCHMIDT & ASSOCIATES, INC. AND IS TO BE USED ONLY FOR THE PROJECT AND SITE SPECIFICALLY IDENTIFIED HEREIN. IT IS NOT TO BE REPRODUCED, COPIED, OR TRANSMITTED IN ANY FORM OR BY ANY MEANS, ELECTRONIC OR MECHANICAL, INCLUDING PHOTOCOPYING, RECORDING, OR BY ANY INFORMATION STORAGE AND RETRIEVAL SYSTEM, WITHOUT THE WRITTEN PERMISSION OF KLEINSCHMIDT & ASSOCIATES, INC.



PROJECT SHEET INDEX MAP

PARCEL "A"		
1.12 ACRES		
FROM - TO	DIRECTION	DISTANCE
C1 - C2	S 02°15'00" E	122.27'
C2 - C3	S 33°37'00" E	250.00'
C3 - 1	S 56°23'00" W	148.04'
1 - 2	N 49°28'00" W	33.63'
2 - 3	N 27°22'00" W	32.26'
3 - 4	N 25°37'00" E	23.34'
4 - 5	N 08°40'00" E	19.03'
5 - 6	N 83°04'00" W	26.82'
6 - 7	N 47°43'00" E	16.45'
7 - 8	N 24°14'00" W	13.89'
8 - 9	S 82°35'00" W	18.15'
9 - 10	N 39°24'00" W	31.39'
10 - 11	N 33°20'00" W	53.03'
11 - 12	N 21°21'00" W	107.19'
12 - C1	N 46°01'00" E	185.81'

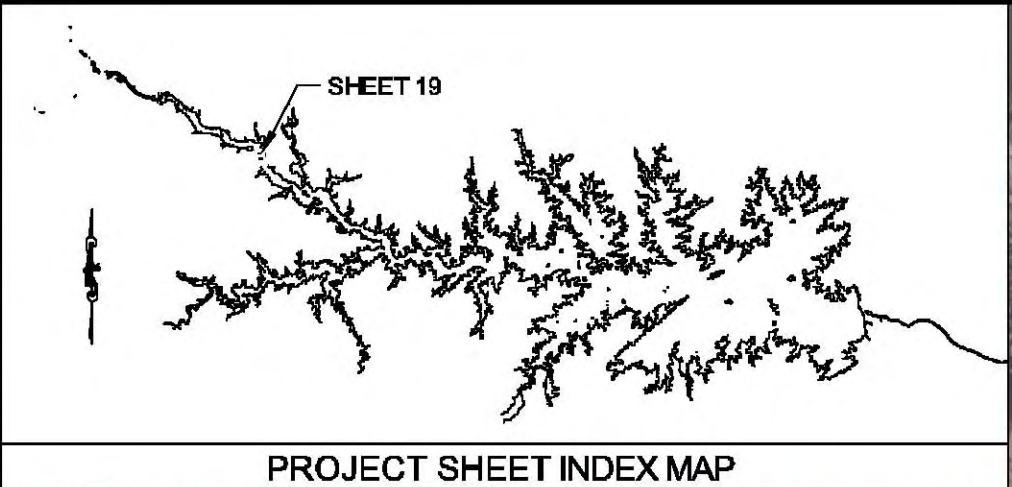


Vertical Datum based on NAVD88 (Feet).
To convert from SCE&G Plant Datum (PD) to NAVD88 add -01.5'.

Scale	AS SHOWN	SOUTH CAROLINA ELECTRIC & GAS COMPANY COLUMBIA, SOUTH CAROLINA	
Project No.	485051		
AutoCad Release	2007	RECREATIONAL DEVELOPMENT SALUDA HYDROELECTRIC PROJECT NO. 518	
Revision	15 - Final Update	HIGGINS BRIDGE SITE 1-13	
Design By	DKA	 141 Main Street, P.O. Box 680 Pittsford, Maine 04907 Telephone: (207) 487-3328 Fax: (207) 487-3124 www.kleinschmidtusa.com	
Drawn By	DIPW		
Checked By	ANS		
Date Revised	7/24/09		
No.	Revision	Date	


LEGEND KEY	
	P.B.L. - PROJECT BOUNDARY LINE
	360' CONTOUR LINE
	METES AND BOUNDS EXISTING LOCATION
	EXISTING FUTURE LOCATION
	PROPOSED FUTURE LOCATION

THE INFORMATION CONTAINED HEREIN IS FOR THE EXCLUSIVE USE OF THE CLIENT AND IS NOT TO BE REPRODUCED, COPIED, OR TRANSMITTED IN ANY FORM OR BY ANY MEANS, ELECTRONIC OR MECHANICAL, INCLUDING PHOTOCOPYING, RECORDING, OR BY ANY INFORMATION STORAGE AND RETRIEVAL SYSTEM, WITHOUT THE WRITTEN PERMISSION OF THE ENGINEER.



PARCEL "A"		
.98 ACRES		
FROM - TO	DIRECTION	DISTANCE
29 - 40	N 80°26'03" E	179.58'
40 - 15	S 04°33'24" E	157.99'
15 - 41	S 30°04'05" E	41.23'
41 - 25	S 06°53'20" E	28.67'
25 - 33	S 74°30'30" W	182.13'
33 - 32	N 22°11'28" W	80.54'
32 - 31	N 03°16'28" E	67.08'
31 - 30	N 08°06'05" W	50.14'
30 - 29	N 05°17'09" W	49.47'
PARCEL "B"		
0.05 ACRES		
FROM - TO	DIRECTION	DISTANCE
15 - 40	N 04°33'24" W	157.99'
40 - 27	N 80°26'03" E	9.81'
27 - 41	S 06°53'20" E	196.23'
41 - 15	N 30°04'05" W	41.23'
40 - 17	N 04°33'24" W	652.01'
41 - 7	S 30°04'05" E	803.06'

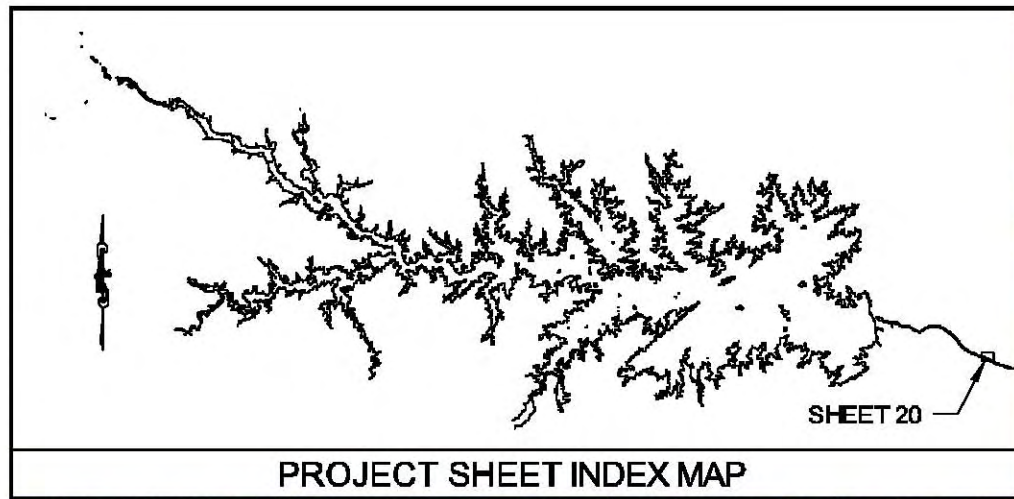
LEGEND KEY	
	PROJECT BOUNDARY LINE
	360' CONTOUR LINE
	METES AND BOUNDS EXISTING LOCATION
	EXISTING FUTURE LOCATION
	PROPOSED FUTURE LOCATION



Vertical Datum based on NAVD88 (Feet).
 To convert from SCE&G Plant Datum (PD) to NAVD88 add -01.5'.

SOUTH CAROLINA ELECTRIC & GAS COMPANY COLUMBIA, SOUTH CAROLINA		Kleinschmidt Energy & Water Resource Consultants 141 Main Street, P.O. Box 680 Pittsford, Maine 04907 Telephone: (207) 487-3328 Fax: (207) 487-3124 www.KleinschmidtUSA.com	19
RECREATIONAL DEVELOPMENT SALUDA HYDROELECTRIC PROJECT NO. 516			
KEMPSON BRIDGE SITE 1-14			
No.	Revision	Date	

THE INFORMATION CONTAINED HEREIN IS THE PROPERTY OF KLEINSCHMIDT & ASSOCIATES, INC. AND IS TO BE USED ONLY FOR THE PROJECT AND SITE SPECIFICALLY IDENTIFIED HEREIN. IT IS NOT TO BE REPRODUCED, COPIED, OR TRANSMITTED IN ANY FORM OR BY ANY MEANS, ELECTRONIC OR MECHANICAL, INCLUDING PHOTOCOPYING, RECORDING, OR BY ANY INFORMATION STORAGE AND RETRIEVAL SYSTEM, WITHOUT THE WRITTEN PERMISSION OF KLEINSCHMIDT & ASSOCIATES, INC. © 2008 KLEINSCHMIDT & ASSOCIATES, INC.



PROJECT SHEET INDEX MAP

SITE 15		
4.65 ACRES		
24 - 28	S 63°13'00" E	197.29'
28 - 25	S 63°13'00" E	204.71'
25 - 26	S 22°41'00" W	980.08'
26 - 8	N 62°41'00" W	210.00'
8 - 7	N 23°00'00" E	763.25'
7 - 6	N 31°18'00" W	375.77'
7 - 27	N 23°00'00" E	214.50'
27 - 28	N 23°00'00" E	3.58'




LEGEND KEY	
	- PROJECT BOUNDARY LINE
	- 360' CONTOUR LINE
	- METES AND BOUNDS EXISTING LOCATION
	- EXISTING FUTURE LOCATION
	- PROPOSED FUTURE LOCATION



Vertical Datum based on NAVD88 (Feet).
To convert from SCE&G Plant Datum (PD) to NAVD88 add -01.5'.

Date ASSHOWN		SOUTH CAROLINA ELECTRIC & GAS COMPANY COLUMBIA, SOUTH CAROLINA	
Project No. 485061		RECREATIONAL DEVELOPMENT SALUDA HYDROELECTRIC PROJECT NO. 518	
AutoDesk Release: 2007		GARDENDALE SITE 1-15	
Revision: 15 - 08/20/08		 143 Main Street, P.O. Box 680 Pittsford, Maine 04907 Telephone: (207) 487-3328 Fax: (207) 487-3124 www.KleinschmidtUSA.com	
Design By: DKA			
Drawn By: DPW			
Checked By: AHS			
No.	Revision	Date	Date Rechecked: 7/24/09

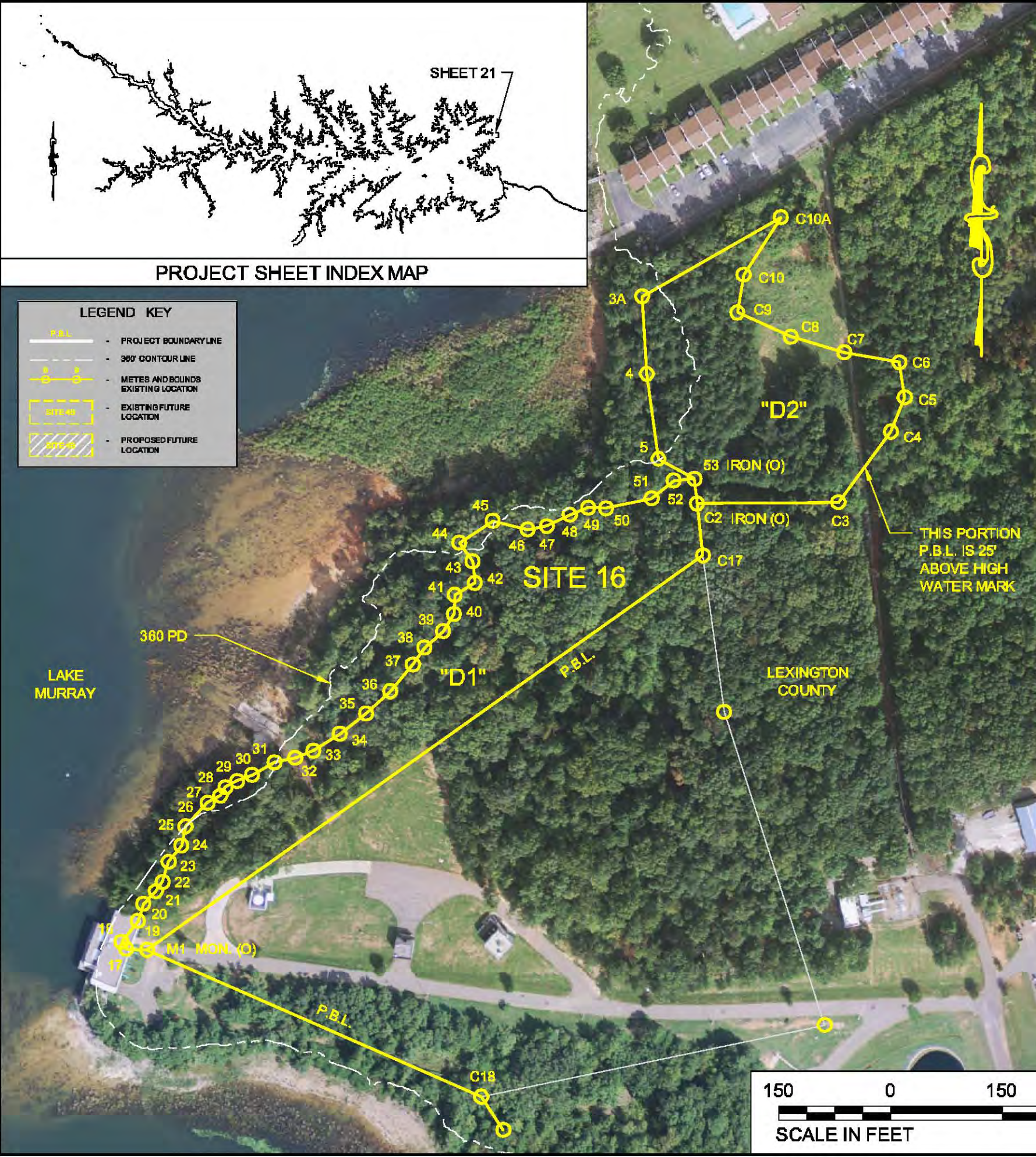
THE INFORMATION CONTAINED HEREIN IS FOR THE USE OF THE CLIENT ONLY. IT IS NOT TO BE USED FOR ANY OTHER PURPOSE. THE CLIENT IS RESPONSIBLE FOR OBTAINING ALL NECESSARY PERMITS AND APPROVALS FROM THE APPROPRIATE AGENCIES. THE ENGINEER'S LIABILITY IS LIMITED TO THE PROFESSIONAL SERVICES PROVIDED HEREIN. THE ENGINEER DOES NOT WARRANT THE ACCURACY OF THE INFORMATION PROVIDED HEREIN. THE ENGINEER'S LIABILITY IS LIMITED TO THE PROFESSIONAL SERVICES PROVIDED HEREIN. THE ENGINEER DOES NOT WARRANT THE ACCURACY OF THE INFORMATION PROVIDED HEREIN. © 2008 KLEINSCHMIDT



PROJECT SHEET INDEX MAP

LEGEND KEY

- P.B.L. - PROJECT BOUNDARY LINE
- 360' CONTOUR LINE
- METES AND BOUNDS EXISTING LOCATION
- EXISTING FUTURE LOCATION
- PROPOSED FUTURE LOCATION



SITE 16 - PARCEL "D1"		
2.49 ACRES		
FROM - TO	DIRECTION	DISTANCE
17 - 18	N 32°37'00" W	11.40'
18 - 19	N 37°52'00" E	35.10'
19 - 20	N 17°52'00" E	24.00'
20 - 21	N 44°44'00" E	24.30'
21 - 22	N 35°33'00" E	15.10'
22 - 23	N 16°22'00" E	28.30'
23 - 24	N 38°54'00" E	27.70'
24 - 25	N 11°51'00" E	26.10'
25 - 26	N 42°52'00" E	43.50'
26 - 27	N 61°03'00" E	19.80'
27 - 28	N 30°49'00" E	13.20'
28 - 29	N 61°50'00" E	17.60'
29 - 30	N 68°03'00" E	21.60'
30 - 31	N 60°44'00" E	34.50'
31 - 32	N 78°09'00" E	28.40'
32 - 33	N 68°13'00" E	26.30'
33 - 34	N 57°28'00" E	42.00'
34 - 35	N 52°27'00" E	44.40'
35 - 36	N 47°37'00" E	44.30'
36 - 37	N 40°06'00" E	47.10'
37 - 38	N 33°47'00" E	27.40'
38 - 39	N 49°19'00" E	33.40'
39 - 40	N 31°39'00" E	27.30'
40 - 41	N 02°29'00" E	25.30'
41 - 42	N 58°46'00" E	31.80'
42 - 43	N 06°10'00" W	28.60'
43 - 44	N 35°44'00" W	31.00'
44 - 45	N 56°57'00" E	53.80'

CONTINUE PARCEL "D1"		
FROM - TO	DIRECTION	DISTANCE
45 - 46	S 75°47'00" E	48.20'
46 - 47	N 79°15'00" E	26.10'
47 - 48	N 64°15'00" E	34.40'
48 - 49	N 68°30'00" E	26.70'
49 - 50	S 87°26'00" E	23.50'
50 - 51	N 77°45'00" E	62.60'
51 - 52	N 51°19'00" E	38.40'
52 - 53	N 85°15'00" E	27.70'
53 - C2	S 05°51'00" E	33.20'
C2 - C17	S 06°36'00" E	70.10'
C17 - M1	S 54°40'00" W	914.30'
M1 - 17	N 86°51'24" W	27.70'
M1 - C18	S 66°19'00" E	489.90'

PARCEL "D2"		
1.81 ACRES		
FROM - TO	DIRECTION	DISTANCE
C10A - 3A	S 60°27'00" W	214.00'
3A - 4	S 03°26'00" E	104.20'
4 - 5	S 07°47'00" E	115.30'
5 - 53	S 61°34'00" E	55.00'
53 - C2	S 05°51'00" E	33.20'
C2 - C3	N 89°29'00" E	190.00'
C3 - C4	N 36°38'00" E	117.50'
C4 - C5	N 22°00'00" E	49.70'
C5 - C6	N 08°48'00" W	47.90'
C6 - C7	N 79°54'00" W	74.70'
C7 - C8	N 73°44'00" W	75.20'
C8 - C9	N 65°30'00" W	78.60'
C9 - C10	N 09°51'00" E	51.10'
C10 - C10A	N 32°56'00" E	91.60'

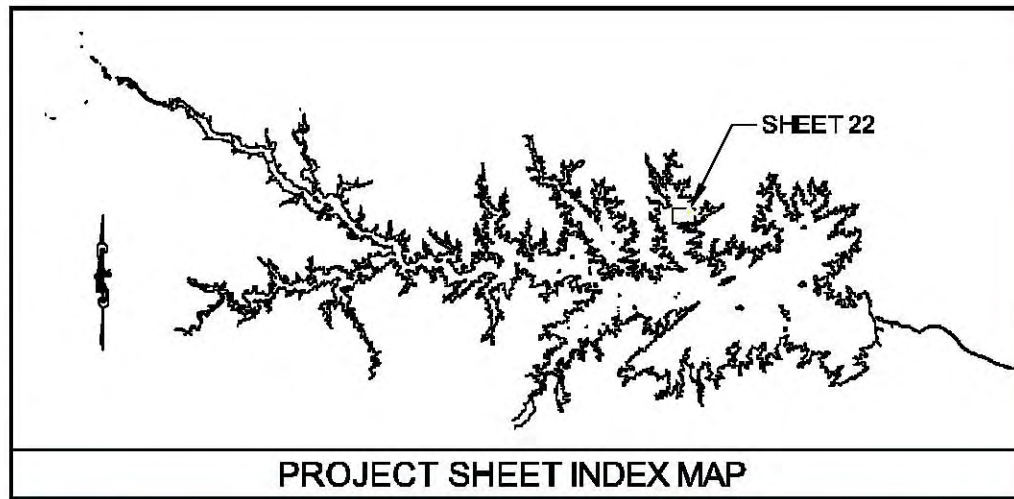
Vertical Datum based on NAVD88 (Feet).
To convert from SCE&G Plant Datum (PD) to NAVD88 add -01.5'.



SOUTH CAROLINA ELECTRIC & GAS COMPANY COLUMBIA, SOUTH CAROLINA		Kleinschmidt 141 Main Street, P.O. Box 680 Pittsford, Maine 04907 Telephone: (207) 487-3328 Fax: (207) 487-3124 www.KleinschmidtUSA.com	21
RECREATIONAL DEVELOPMENT SALUDA HYDROELECTRIC PROJECT NO. 516			
WATER TREATMENT PLANT SITE 1-16			
No.	Revision	Date	

U:\4555\051\Drawings\Working Drawings\16 - Water Treatment Planting

THE INFORMATION CONTAINED HEREIN IS FOR THE USE OF THE CLIENT ONLY. IT IS NOT TO BE REPRODUCED OR TRANSMITTED IN ANY FORM OR BY ANY MEANS, ELECTRONIC OR MECHANICAL, INCLUDING PHOTOCOPYING, RECORDING, OR BY ANY INFORMATION STORAGE AND RETRIEVAL SYSTEM, WITHOUT THE WRITTEN PERMISSION OF THE ENGINEER.



PROJECT SHEET INDEX MAP



LEGEND KEY	
	P.B.L. - PROJECT BOUNDARY LINE
	- 300' CONTOUR LINE
	- METES AND BOUNDS
	- EXISTING FUTURE LOCATION
	- PROPOSED FUTURE LOCATION



Vertical Datum based on NAVD88 (Feet).
 To convert from SCE&G Plant Datum (PD) to NAVD88 add -01.5'.

Scale	AS SHOWN	SOUTH CAROLINA ELECTRIC & GAS COMPANY COLUMBIA, SOUTH CAROLINA		
Project No.	485061			
AutoCad Release	2007	RECREATIONAL DEVELOPMENT SALUDA HYDROELECTRIC PROJECT NO. 516		
Planner	IT - GINA MARSH	STONE MOUNTAIN SITE 1-17		
Design By	DKA	 <small>143 Main Street, P.O. Box 680 Pittsford, Maine 04907 Telephone: (207) 487-3328 Fax: (207) 487-3124 www.KleinschmidtUSA.com</small>		
Drawn By	DIPW			
Checked By	ANS			
No.	Revision	Date	Date Plotted	7/24/09

U:\485061\Drawings\Working Drawings\17 - Stone Mountain.dwg


THIS DOCUMENT IS A SHIRT VERSION PROVIDED FOR THE CONVENIENCE OF THE USER AND IS NOT AN INSTRUMENT OF SERVICE OF KLEINSCHMIDT ASSOCIATES UNLESS IT BEAR THE PROFESSIONAL ENGINEER'S
 SEAL AND SIGNATURE. IT IS NOT TO BE USED FOR ANY PURPOSES OTHER THAN THE PROJECT FOR WHICH IT WAS PREPARED. WITHOUT THE EXPRESS WRITTEN PERMISSION OF KLEINSCHMIDT ASSOCIATES,
 IT IS NOT TO BE REPRODUCED, COPIED, OR TRANSMITTED IN ANY FORM OR BY ANY MEANS, ELECTRONIC OR MECHANICAL, INCLUDING PHOTOCOPYING, RECORDING, OR BY ANY INFORMATION STORAGE AND RETRIEVAL SYSTEM.
 © 2009 KLEINSCHMIDT ASSOCIATES.

U:\455\051\Drawings\Working Drawings\17A Stone Mountain Cont.dwg

SITE 17		
26.49± ACRES		
FROM - TO	DIRECTION	DISTANCE
1 - 2	S 84°19'00" W	31.90'
2 - 3	S 42°54'00" W	43.60'
3 - 4	S 34°05'00" W	32.00'
4 - 5	S 34°05'00" W	19.80'
5 - 6	S 53°44'00" W	37.00'
6 - 7	N 87°42'00" W	48.50'
7 - 8	N 58°26'00" W	70.70'
8 - 9	N 72°43'00" W	63.10'
9 - 10	N 84°48'00" W	46.40'
10 - 11	N 74°37'00" W	63.50'
11 - 12	N 71°12'00" W	105.80'
12 - 13	N 83°53'00" W	56.20'
13 - 14	S 62°28'00" W	51.80'
14 - 15	S 40°57'00" W	26.20'
15 - 16	S 76°29'00" W	43.90'
16 - 17	S 88°43'00" W	46.40'
17 - 18	S 75°20'00" W	46.70'
18 - 19	S 67°43'00" W	152.90'
19 - 20	S 54°52'00" W	44.20'
20 - 21	S 65°16'00" W	30.20'
21 - 22	S 83°41'00" W	37.40'
22 - 23	S 77°41'00" W	76.80'
23 - 24	S 80°41'00" W	43.50'
24 - 25	S 80°28'00" W	51.20'
25 - 26	S 63°22'00" W	64.30'
26 - 27	S 43°59'00" W	46.80'
27 - 28	S 33°35'00" W	68.90'
28 - 29	S 53°34'00" E	47.50'
29 - 30	S 68°08'00" E	55.00'
30 - 31	S 60°25'00" E	28.50'
31 - 32	S 80°01'00" E	38.10'
32 - 33	S 85°44'00" E	56.20'
33 - 34	S 88°11'00" E	78.00'
34 - 35	S 79°50'00" E	86.60'
35 - 36	S 64°45'00" E	42.70'
36 - 37	S 49°50'00" E	59.80'

SITE 17		
FROM - TO	DIRECTION	DISTANCE
37 - 38	S 65°27'00" E	50.90'
38 - 39	N 88°27'00" E	39.60'
39 - 40	N 79°53'00" E	43.20'
40 - 41	S 79°18'00" E	62.10'
41 - 42	S 76°06'00" E	44.00'
42 - 43	S 52°38'00" E	33.80'
43 - 44	S 28°22'00" E	18.60'
44 - 45	S 44°50'00" W	61.10'
45 - 46	S 06°59'00" W	33.20'
46 - 47	S 17°15'00" E	42.30'
47 - 48	S 32°34'00" E	42.30'
48 - 49	S 60°42'00" E	38.10'
49 - 50	N 67°01'00" E	39.80'
50 - 51	N 57°52'00" E	54.20'
51 - 52	N 59°39'00" E	56.30'
52 - 53	N 27°27'00" E	28.70'
53 - 54	N 05°56'00" W	43.50'
54 - 55	N 25°50'00" E	34.80'
55 - 56	N 62°28'00" E	92.80'
56 - 57	N 71°37'00" E	44.00'
57 - 58	S 81°59'00" E	49.10'
58 - 59	N 86°42'00" E	47.00'
59 - 60	N 65°08'00" E	110.70'
60 - 61	N 54°23'00" E	53.70'
61 - 62	N 36°23'00" E	56.50'
62 - 63	N 40°58'00" E	96.80'
63 - 64	N 35°47'00" E	34.80'
64 - 65	N 07°52'00" E	44.50'
65 - 66	N 47°08'00" E	30.10'
66 - 67	N 75°27'00" E	59.10'
67 - 68	S 87°46'00" E	38.60'
68 - 69	N 62°22'00" E	19.20'
69 - 70	N 14°31'00" W	29.60'
70 - 71	N 32°06'00" W	34.00'
71 - 72	N 54°06'00" W	87.00'
72 - 73	N 65°15'00" W	64.80'
73 - 1	N 62°38'02" W	95.79'

SITE 17		
CONTINUED		
FROM - TO	DIRECTION	DISTANCE
74 - 75	N 30°26'00" E	33.70'
75 - 76	N 00°31'00" W	30.80'
76 - 77	N 24°02'00" W	25.70'
77 - 78	N 38°59'00" W	33.70'
78 - 79	N 50°07'00" W	36.20'
79 - 80	N 65°24'00" W	42.90'
80 - 81	N 74°34'00" W	45.40'
81 - 82	S 74°20'00" W	44.30'
82 - 83	S 51°10'00" W	64.50'
83 - 84	S 19°26'00" W	45.90'
84 - 85	S 36°00'00" W	46.00'
85 - 86	S 47°24'00" W	50.10'
86 - 87	S 42°51'00" E	35.70'
87 - 88	S 73°04'00" E	44.80'
88 - 89	S 76°41'00" E	53.70'
89 - 90	S 87°12'00" E	39.70'
90 - 91	N 82°17'00" E	42.30'
91 - 92	N 65°18'00" E	67.20'
92 - 74	N 56°01'55" E	42.80'

Scale:	AS SHOWN	SOUTH CAROLINA ELECTRIC & GAS COMPANY COLUMBIA, SOUTH CAROLINA
Project No:	455-051	
AutoCad Release:	2007	RECREATIONAL DEVELOPMENT SALUDA HYDROELECTRIC PROJECT NO. 516
Filename:	17A Stone Mountain Cont.dwg	STONE MOUNTAIN SITE 1-17 PARCELS
Design By:	DKA	"E", "F", "G", "H" AND "J" DIRECTION AND DISTANCES
Drawn By:	DPW	 141 Main Street P.O. Box 650 Pittsfield, Maine 04967 Telephone: (207) 487-3328 Fax: (207) 487-3124 www.KleinschmidtUSA.com
Checked By:	AWS	
Date Revised:	7/24/09	
No.	Revision	Date


THIS DOCUMENT IS A SHIRT VERSION PROVIDED FOR THE CONVENIENCE OF THE USER AND IS NOT AN INSTRUMENT OF SERVICE OF KLEINSCHMIDT ASSOCIATES UNLESS IT BEAR THE PROFESSIONAL ENGINEER'S
 SEAL AND SIGNATURE. IT IS NOT TO BE USED FOR ANY PURPOSES OTHER THAN THE PROJECT FOR WHICH IT WAS PREPARED. WITHOUT THE EXPRESS WRITTEN PERMISSION OF KLEINSCHMIDT ASSOCIATES,
 IT IS NOT TO BE REPRODUCED OR TRANSMITTED IN ANY FORM OR BY ANY MEANS, ELECTRONIC OR MECHANICAL, INCLUDING PHOTOCOPYING, RECORDING, OR BY ANY INFORMATION STORAGE AND RETRIEVAL SYSTEM.
 © 2009 KLEINSCHMIDT ASSOCIATES.

U:\455\051\Drawings\Working Drawings\17A - Stone Mountain Cont.dwg

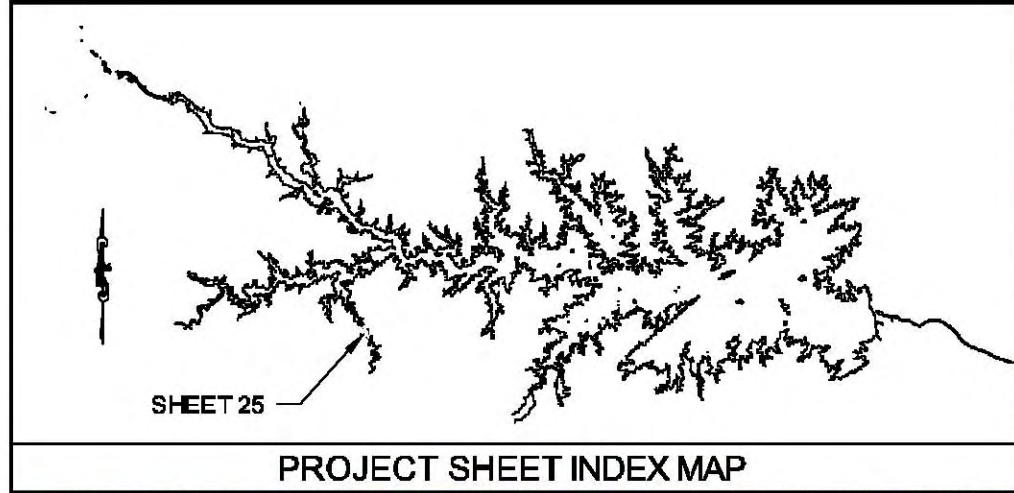
SITE 17		
CONTINUED		
FROM - TO	DIRECTION	DISTANCE
93 - 94	N 84°38'00" W	54.50'
94 - 95	S 74°10'00" W	47.30'
95 - 96	S 65°56'00" W	63.00'
96 - 97	S 63°22'00" W	48.50'
97 - 98	N 88°09'00" W	41.90'
98 - 99	N 78°22'00" W	82.20'
99 - 100	N 86°33'00" W	61.90'
100 - 101	S 84°19'00" W	53.40'
101 - 102	S 62°38'00" W	56.20'
102 - 103	S 74°38'00" W	58.90'
103 - 104	S 50°42'00" W	105.50'
104 - 105	S 59°52'00" W	56.80'
105 - 106	S 44°55'00" W	69.70'
106 - 107	N 02°07'00" W	48.30'
107 - 108	N 65°25'00" W	42.50'
108 - 109	N 54°14'00" W	32.00'
109 - 110	N 40°54'00" W	45.10'
110 - 111	N 84°48'00" W	55.40'
111 - 112	S 70°30'00" W	55.70'
112 - 113	S 57°04'00" W	57.80'
113 - 114	S 52°46'00" W	48.40'
114 - 115	S 57°41'00" W	55.60'
115 - 116	S 72°14'00" W	47.90'
116 - 117	S 57°01'00" W	42.60'
117 - 118	S 37°21'00" W	121.30'
118 - 119	S 16°39'00" W	38.60'
119 - 120	S 43°22'00" E	42.70'
120 - 121	S 74°38'00" E	38.10'
121 - 122	S 64°34'00" E	38.60'
122 - 123	S 81°47'00" E	92.90'
123 - 124	S 86°41'00" E	81.90'
124 - 125	N 86°20'00" E	122.70'
125 - 126	N 89°53'00" E	46.50'
126 - 127	S 03°18'00" E	43.20'
127 - 128	S 20°51'00" E	43.90'
128 - 129	S 30°47'00" E	60.50'

SITE 17		
CONTINUED		
FROM - TO	DIRECTION	DISTANCE
129 - 130	S 59°37'00" E	40.70'
130 - 131	S 48°15'00" E	46.50'
131 - 132	S 59°41'00" E	47.10'
132 - 133	S 69°18'00" E	40.30'
133 - 134	N 73°06'00" E	41.20'
134 - 135	N 57°16'00" E	45.80'
135 - 136	N 45°52'00" E	65.50'
136 - 137	N 49°52'00" E	51.90'
137 - 138	N 77°07'00" E	36.00'
138 - 139	S 74°32'00" E	50.30'
139 - 140	N 48°13'00" E	37.20'
140 - 141	N 11°56'00" E	60.70'
141 - 142	N 79°39'00" E	47.20'
142 - 143	S 81°05'00" E	27.80'
143 - 144	N 52°14'00" E	41.20'
144 - 145	N 19°48'00" E	35.50'
145 - 146	N 36°44'00" E	43.90'
146 - 147	N 50°41'00" E	30.00'
147 - 148	N 61°40'00" E	60.80'
148 - 149	N 57°54'00" E	39.30'
149 - 150	N 23°28'00" E	59.20'
150 - 151	N 09°21'00" E	73.40'
151 - 152	N 02°47'00" W	38.90'
152 - 153	N 29°06'00" E	27.60'
153 - 154	N 47°02'00" E	32.40'
154 - 155	N 36°57'00" E	27.20'
155 - 156	N 06°21'00" E	37.70'
156 - 93	N 48°19'50" W	62.24'

SITE 17		
CONTINUED		
FROM - TO	DIRECTION	DISTANCE
157 - 158	S 46°26'10" W	112.71'
158 - 159	S 72°30'00" E	68.10'
159 - 160	N 89°44'00" E	59.40'
160 - 161	S 85°19'00" E	83.10'
161 - 162	S 81°55'00" E	59.90'
162 - 163	S 50°11'00" E	54.20'
163 - 164	S 01°54'00" E	107.20'
164 - 165	S 13°53'00" W	85.00'
165 - 166	S 29°06'00" E	82.80'
166 - 167	S 15°50'00" E	54.20'
167 - 168	S 77°08'00" E	36.50'
168 - 169	N 66°25'00" E	46.40'
169 - 170	N 32°25'00" E	99.70'
170 - 171	N 46°22'00" E	50.10'
171 - 172	N 89°49'00" E	61.80'
172 - 173	N 54°34'00" E	43.90'
173 - 174	N 38°57'00" E	83.70'
174 - 175	N 46°47'00" E	38.90'
175 - 176	S 87°10'00" E	35.80'
176 - 177	S 69°03'00" E	42.70'
177 - 178	S 49°10'00" E	43.90'
178 - 179	S 28°59'00" E	48.80'
179 - 180	N 52°24'00" E	120.50'
180 - 157	S 74°39'00" E	870.00'

Scale:	AS SHOWN	SOUTH CAROLINA ELECTRIC & GAS COMPANY COLUMBIA, SOUTH CAROLINA	
Project No:	455-051		
AutoCad Release:	2007	RECREATIONAL DEVELOPMENT SALUDA HYDROELECTRIC PROJECT NO. 516	
Filename:	17A - Stone Mountain Cont.dwg	STONE MOUNTAIN SITE 1-17 PARCELS "B", "C", AND "D" DIRECTION AND DISTANCES	
Design By:	DKA	 141 Main Street P.O. Box 650 Pittsfield, Maine 04967 Telephone: (207) 487-3328 Fax: (207) 487-3124 www.KleinschmidtUSA.com	
Drawn By:	DPW		
Checked By:	AWS		
Date Revised:	7/27/09		
No.	Revision	Date	24

THE INFORMATION CONTAINED HEREIN IS THE PROPERTY OF KLEINSCHMIDT & ASSOCIATES, INC. AND IS NOT TO BE REPRODUCED, COPIED, OR TRANSMITTED IN ANY FORM OR BY ANY MEANS, ELECTRONIC OR MECHANICAL, INCLUDING PHOTOCOPYING, RECORDING, OR BY ANY INFORMATION STORAGE AND RETRIEVAL SYSTEM, WITHOUT THE WRITTEN PERMISSION OF KLEINSCHMIDT & ASSOCIATES, INC.



PROJECT SHEET INDEX MAP

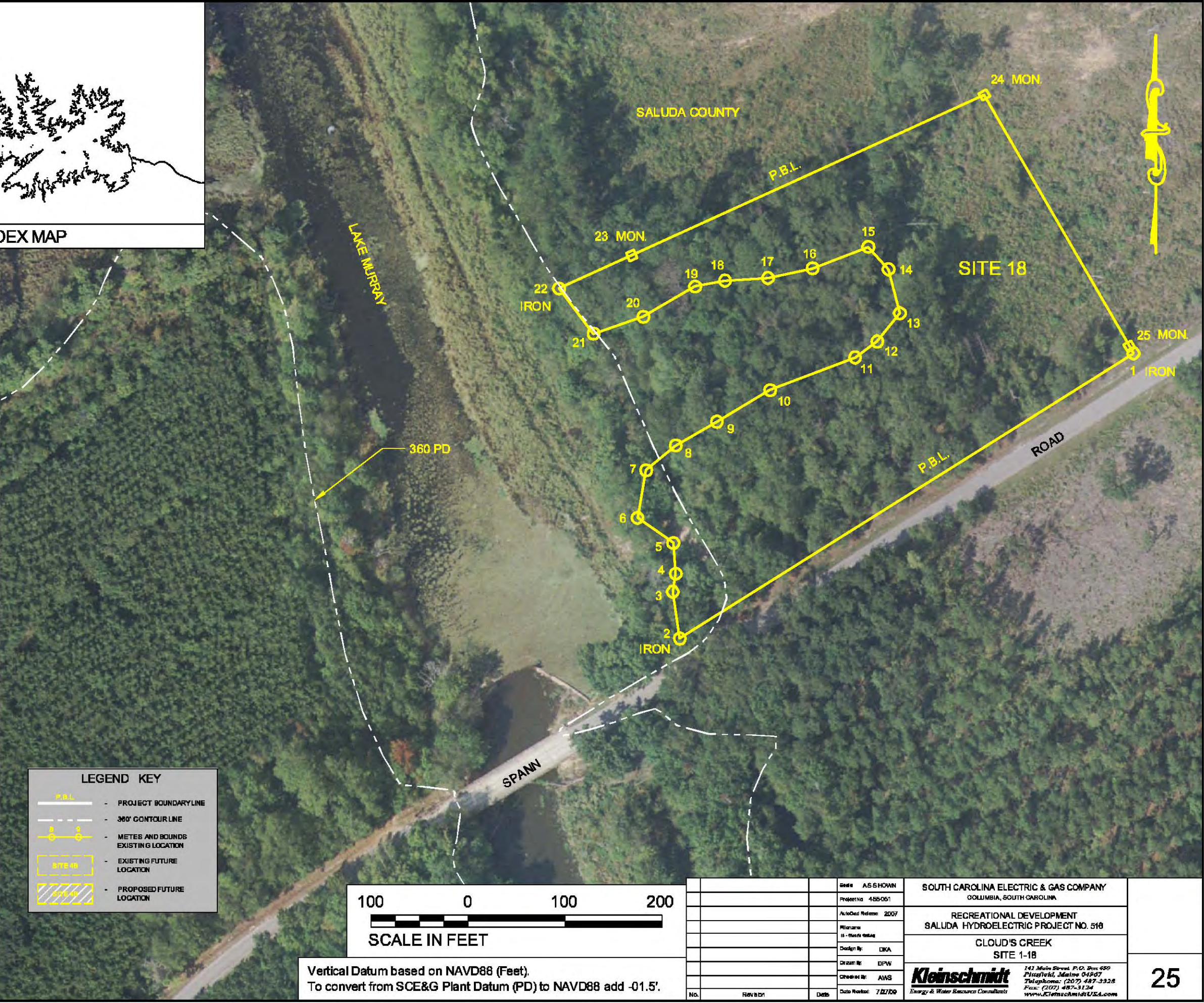
SITE 18		
3.04 ACRES		
FROM - TO	DIRECTION	DISTANCE
1 - 2	S 57°52'18" W	552.37'
2 - 3	N 08°28'11" W	48.59'
3 - 4	N 09°18'59" E	18.89'
4 - 5	N 04°19'15" W	31.85'
5 - 6	N 55°05'30" W	45.08'
6 - 7	N 10°11'31" E	49.97'
7 - 8	N 49°59'16" E	39.73'
8 - 9	N 60°08'09" E	49.20'
9 - 10	N 59°18'32" E	63.59'
10 - 11	N 68°58'49" E	93.82'
11 - 12	N 53°54'53" E	28.09'
12 - 13	N 38°52'38" E	37.43'
13 - 14	N 14°36'06" W	46.78'
14 - 15	N 42°08'02" W	31.11'
15 - 16	S 68°48'23" W	61.70'
16 - 17	S 77°58'49" W	46.98'
17 - 18	S 86°22'09" W	44.35'
18 - 19	S 79°25'44" W	31.21'
19 - 20	S 59°27'18" W	61.88'
20 - 21	S 71°15'53" W	54.33'
21 - 22	N 37°20'43" W	58.64'
22 - 23	N 65°32'27" E	82.15'
23 - 24	N 65°32'15" E	399.41'
24 - 25	S 30°01'15" E	299.13'
25 - 1	N 30°00'59" W	8.50'

LEGEND KEY

- P.B.L. - PROJECT BOUNDARY LINE
- 360' CONTOUR LINE
- METES AND BOUNDS EXISTING LOCATION
- SITE 18 - EXISTING FUTURE LOCATION
- SITE 19 - PROPOSED FUTURE LOCATION



Vertical Datum based on NAVD88 (Feet).
 To convert from SCE&G Plant Datum (PD) to NAVD88 add -01.5'.

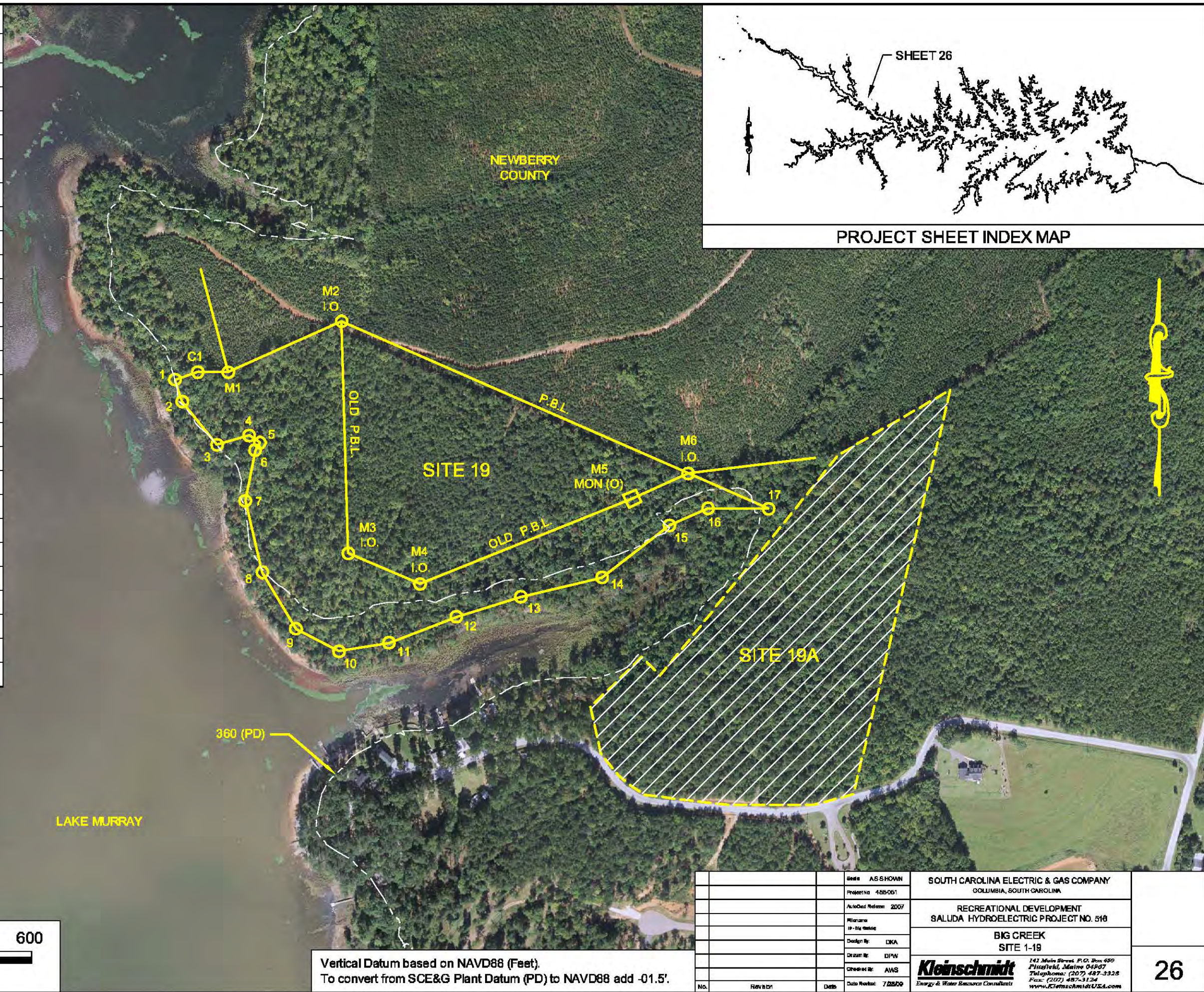
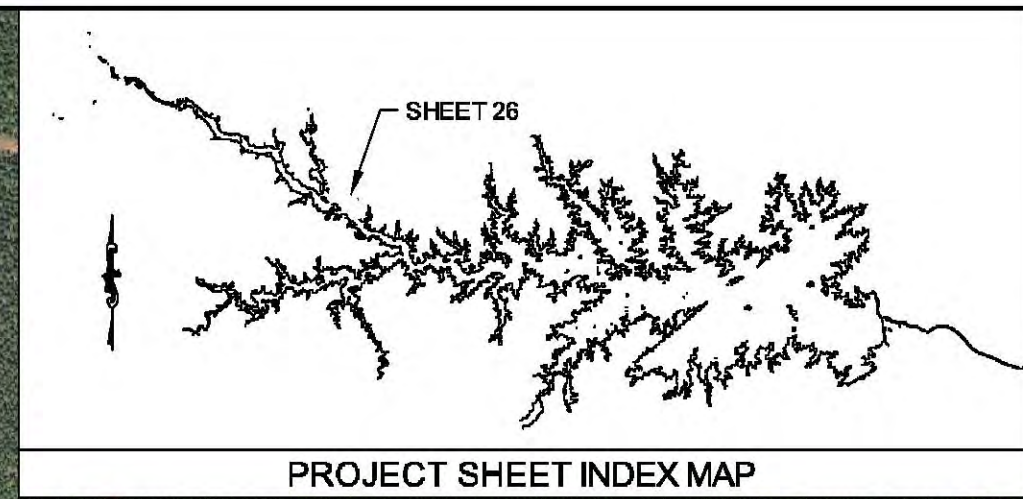


SOUTH CAROLINA ELECTRIC & GAS COMPANY COLUMBIA, SOUTH CAROLINA		Kleinschmidt Energy & Water Resource Consultants 141 Main Street, P.O. Box 680 Pittsford, Maine 04907 Telephone: (207) 487-3328 Fax: (207) 487-3124 www.kleinschmidtusa.com	25
RECREATIONAL DEVELOPMENT SALUDA HYDROELECTRIC PROJECT NO. 518			
CLOUD'S CREEK SITE 1-18			
No.	Revision	Date	

U:\455\051\Drawings\Working Drawings\18 - Cloud's Creek.dwg

THE INFORMATION CONTAINED HEREIN IS FOR THE USE OF THE CLIENT ONLY AND IS NOT TO BE REPRODUCED OR TRANSMITTED IN ANY FORM OR BY ANY MEANS, ELECTRONIC OR MECHANICAL, INCLUDING PHOTOCOPYING, RECORDING, OR BY ANY INFORMATION STORAGE AND RETRIEVAL SYSTEM, WITHOUT THE WRITTEN PERMISSION OF THE ENGINEER.

SITE 19		
22.34 ACRES		
FROM - TO	DIRECTION	DISTANCE
C1 - M1	S 89°55'07" E	95.64'
M1 - M2	N 85°54'03" E	388.78'
M2 - M6	S 66°19'00" E	1183.88'
M6 - 17	S 66°19'00" E	274.42'
M6 - M5	S 65°44'28" W	192.30'
M5 - M4	S 68°06'13" W	715.51'
M4 - M3	N 66°48'46" W	243.86'
M3 - M2	N 01°37'30" W	725.08'
C1 - 1	S 71°32'02" W	75.00'
1 - 2	S 18°27'58" E	72.65'
2 - 3	S 38°51'26" E	173.29'
3 - 4	N 73°41'29" E	105.21'
4 - 5	S 56°23'49" E	40.63'
5 - 6	S 32°06'11" W	28.16'
6 - 7	S 11°09'51" W	160.55'
7 - 8	S 13°22'56" E	230.51'
8 - 9	S 30°46'52" E	205.55'
9 - 10	S 62°23'49" E	150.99'
10 - 11	N 80°25'38" E	159.48'
11 - 12	N 68°54'28" E	225.78'
12 - 13	N 72°45'33" E	210.47'
13 - 14	N 76°36'52" E	261.24'
14 - 15	N 52°20'54" E	266.86'
15 - 16	N 66°12'05" E	131.08'
16 - 17	S 89°42'07" E	190.02'



LEGEND KEY	
	- PROJECT BOUNDARY LINE
	- 300' CONTOUR LINE
	- METES AND BOUNDS EXISTING LOCATION
	- EXISTING FUTURE LOCATION
	- PROPOSED FUTURE LOCATION

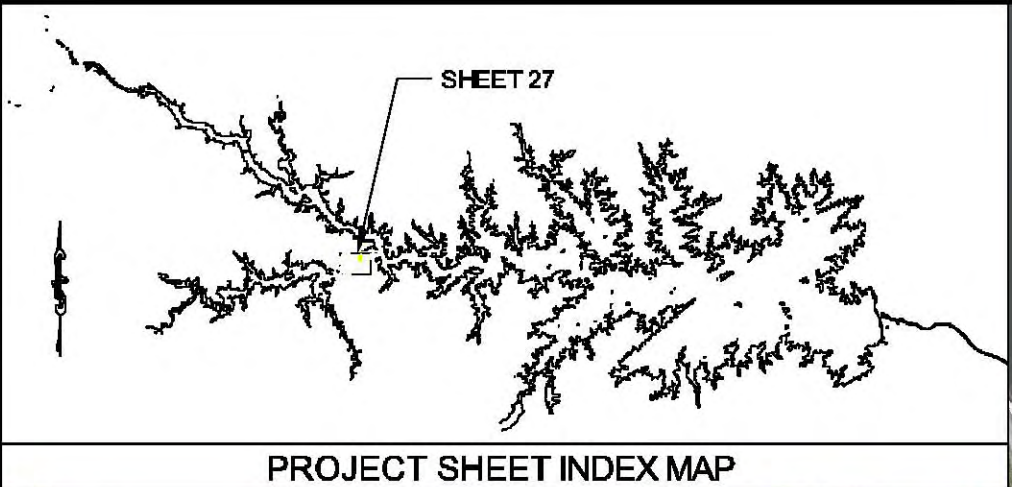


Vertical Datum based on NAVD88 (Feet).
 To convert from SCE&G Plant Datum (PD) to NAVD88 add -01.5'.

Scale	AS SHOWN	SOUTH CAROLINA ELECTRIC & GAS COMPANY COLUMBIA, SOUTH CAROLINA
Project No.	485051	
AutoCad Release	2007	RECREATIONAL DEVELOPMENT SALUDA HYDROELECTRIC PROJECT NO. 518
Planner	IP - Bill Gessie	BIG CREEK SITE 1-19
Design By	DKA	Kleinschmidt Energy & Water Resource Consultants 143 Main Street, P.O. Box 680 Pittsford, Maine 04907 Telephone: (207) 487-3328 Fax: (207) 487-3124 www.kleinschmidtusa.com
Drawn By	DIPW	
Checked By	ANS	26
Date Revised	7/28/09	

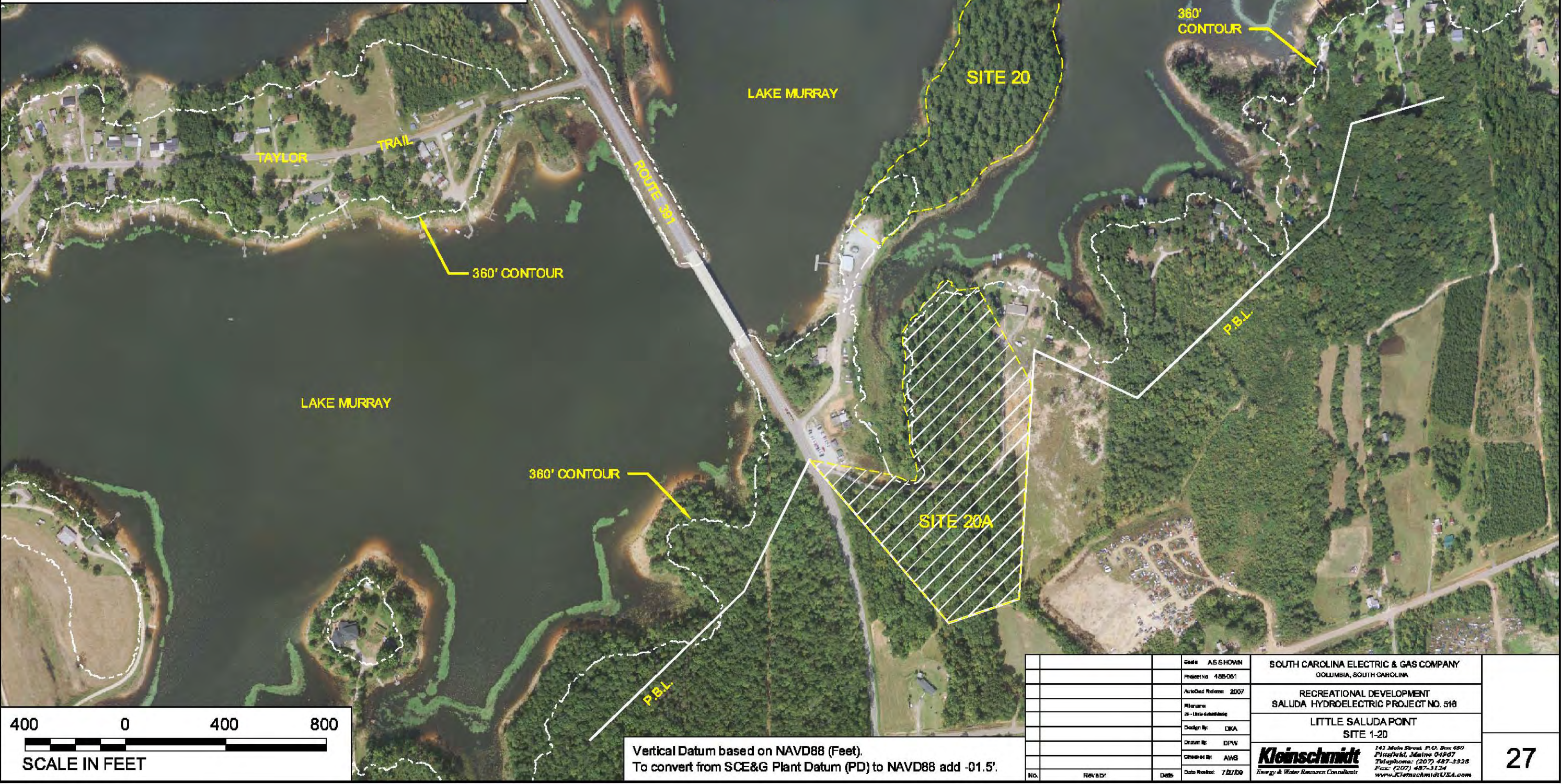
U:\455\051\Drawings\Working Drawings\19 - Big Creek.dwg

THE INFORMATION CONTAINED HEREIN IS FOR THE USE OF THE CLIENT ONLY. IT IS NOT TO BE REPRODUCED OR TRANSMITTED IN ANY FORM OR BY ANY MEANS, ELECTRONIC OR MECHANICAL, INCLUDING PHOTOCOPYING, RECORDING, OR BY ANY INFORMATION STORAGE AND RETRIEVAL SYSTEM, WITHOUT THE WRITTEN PERMISSION OF THE ENGINEER.



LEGEND KEY

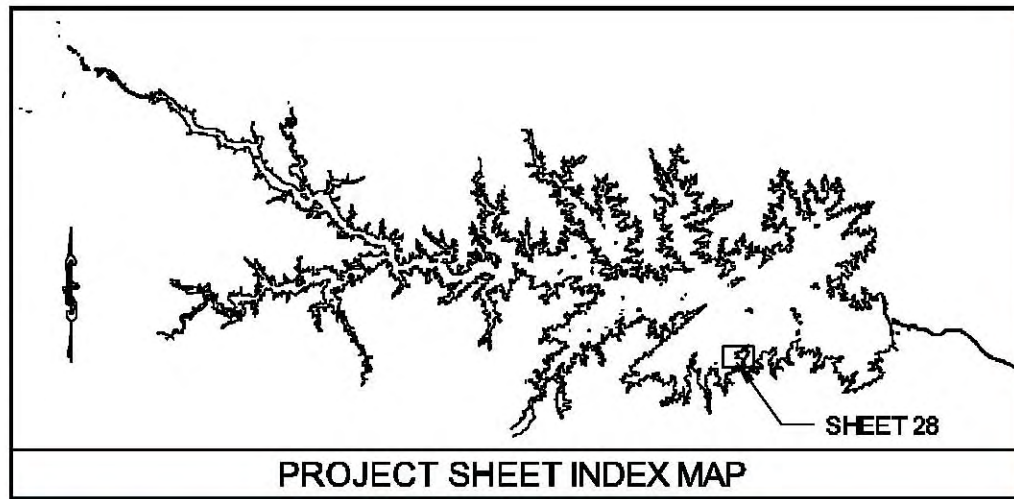
	P.B.L.	- PROJECT BOUNDARY LINE
		- 360' CONTOUR LINE
		- METES AND BOUNDS EXISTING LOCATION
	SITE 20	- EXISTING FUTURE LOCATION
	SITE 20A	- PROPOSED FUTURE LOCATION



Vertical Datum based on NAVD88 (Feet).
 To convert from SCE&G Plant Datum (PD) to NAVD88 add -01.5'.

SHEET ASS SHOWN PROJECT NO. 485061 AUTO-CAD RELEASE: 2007 PLANES: 25-1100-5000000 DESIGN BY: DKA DRAWN BY: DPW CHECKED BY: AHS DATE: 7/27/09		SOUTH CAROLINA ELECTRIC & GAS COMPANY COLUMBIA, SOUTH CAROLINA RECREATIONAL DEVELOPMENT SALUDA HYDROELECTRIC PROJECT NO. 516 LITTLE SALUDA POINT SITE 1-20	 Kleinschmidt Energy & Water Resources Consultants 141 Main Street, P.O. Box 680 Pittsford, Maine 04907 Telephone: (207) 487-3328 Fax: (207) 487-3124 www.kleinschmidtusa.com	27
No.	REVISION	DATE		


THE INFORMATION CONTAINED HEREIN IS FOR THE USE OF THE CLIENT ONLY AND IS NOT TO BE REPRODUCED OR TRANSMITTED IN ANY FORM OR BY ANY MEANS, ELECTRONIC OR MECHANICAL, INCLUDING PHOTOCOPYING, RECORDING, OR BY ANY INFORMATION STORAGE AND RETRIEVAL SYSTEM, WITHOUT THE WRITTEN PERMISSION OF KLEINSCHMIDT & ASSOCIATES, INC.



PROJECT SHEET INDEX MAP



LEGEND KEY	
	- PROJECT BOUNDARY LINE
	- 360' CONTOUR LINE
	- METES AND BOUNDS EXISTING LOCATION
	- EXISTING FUTURE LOCATION
	- PROPOSED FUTURE LOCATION

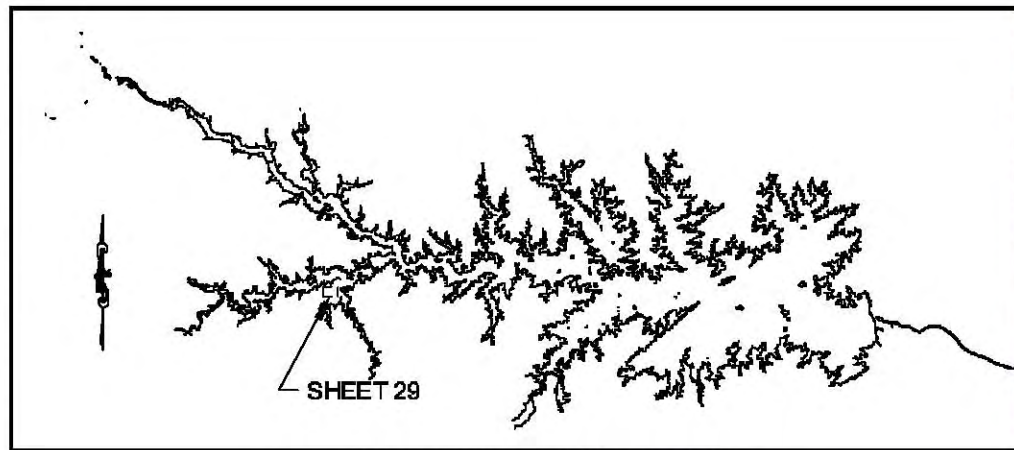


Vertical Datum based on NAVD88 (Feet).
 To convert from SCE&G Plant Datum (PD) to NAVD88 add -01.5'.

		Scale	AS SHOWN	SOUTH CAROLINA ELECTRIC & GAS COMPANY COLUMBIA, SOUTH CAROLINA	
		Project No.	485051	RECREATIONAL DEVELOPMENT SALUDA HYDROELECTRIC PROJECT NO. 518	
		AutoCad Release	2007	BUNDRICK ISLAND SITE 1-21	
		Planner	z - bunnick@scg.com	 <small>143 Main Street, P.O. Box 680 Pittsford, Maine 04907 Telephone: (207) 487-3328 Fax: (207) 487-3124 www.kleinschmidtusa.com</small>	
		Design By	DKA		
		Drawn By	DIPW		
		Checked By	AWS		
No.	Revision	Date	Date Revised	7/27/09	28

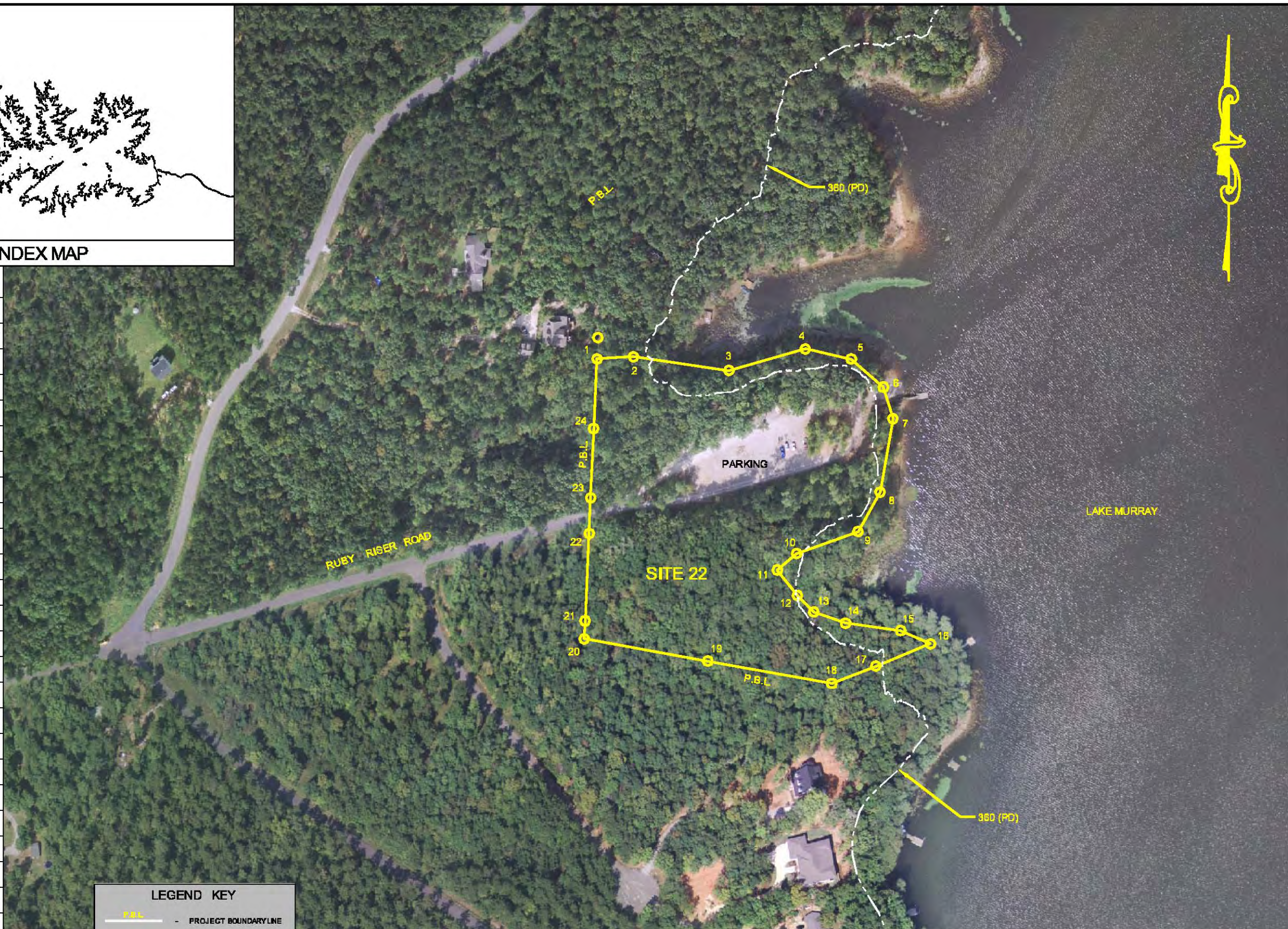
U:\485051\Drawings\Working Drawings\21 - Bundrick Island.dwg

THE INFORMATION CONTAINED HEREIN IS THE PROPERTY OF KLEINSCHMIDT & ASSOCIATES, INC. AND IS TO BE USED ONLY FOR THE PROJECT AND SITE SPECIFICALLY IDENTIFIED HEREIN. IT IS NOT TO BE REPRODUCED, COPIED, OR TRANSMITTED IN ANY FORM OR BY ANY MEANS, ELECTRONIC OR MECHANICAL, INCLUDING PHOTOCOPYING, RECORDING, OR BY ANY INFORMATION STORAGE AND RETRIEVAL SYSTEM, WITHOUT THE WRITTEN PERMISSION OF KLEINSCHMIDT & ASSOCIATES, INC.



PROJECT SHEET INDEX MAP

SITE 22		
7.15 ACRES		
FROM - TO	DIRECTION	DISTANCE
1 - 2	N 86°47'01" E	70.66'
2 - 3	S 81°43'37" E	188.21'
3 - 4	N 74°08'04" E	155.02'
4 - 5	S 77°20'51" E	91.74'
5 - 6	S 49°09'45" E	82.34'
6 - 7	S 17°17'48" E	65.20'
7 - 8	S 09°55'29" W	144.79'
8 - 9	S 29°19'37" W	88.60'
9 - 10	S 70°24'17" W	127.25'
10 - 11	S 49°21'37" W	49.71'
11 - 12	S 38°28'38" E	63.67'
12 - 13	S 45°16'40" E	45.14'
13 - 14	S 70°27'44" E	65.17'
14 - 15	S 82°18'11" E	108.54'
15 - 16	S 66°12'20" E	63.43'
16 - 17	S 67°49'48" W	115.09'
17 - 18	S 68°25'44" W	91.93'
18 - 19	N 79°46'55" W	245.59'
19 - 20	N 79°43'51" W	244.91'
20 - 21	N 02°36'59" E	34.92'
21 - 22	N 02°38'02" E	170.45'
22 - 23	N 02°32'04" E	69.40'
23 - 24	N 02°36'44" E	135.22'
24 - 1	N 02°37'41" E	135.96'



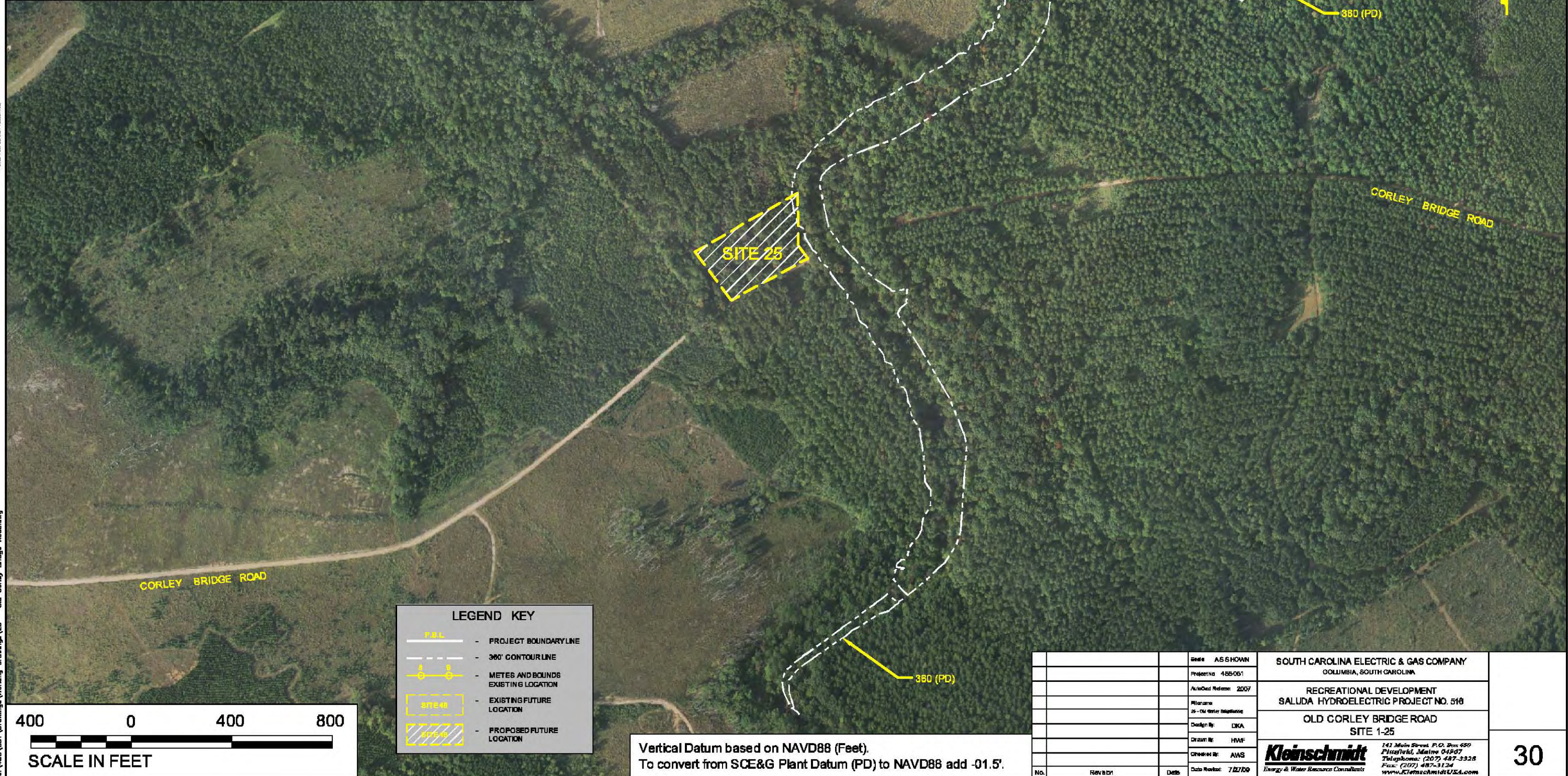
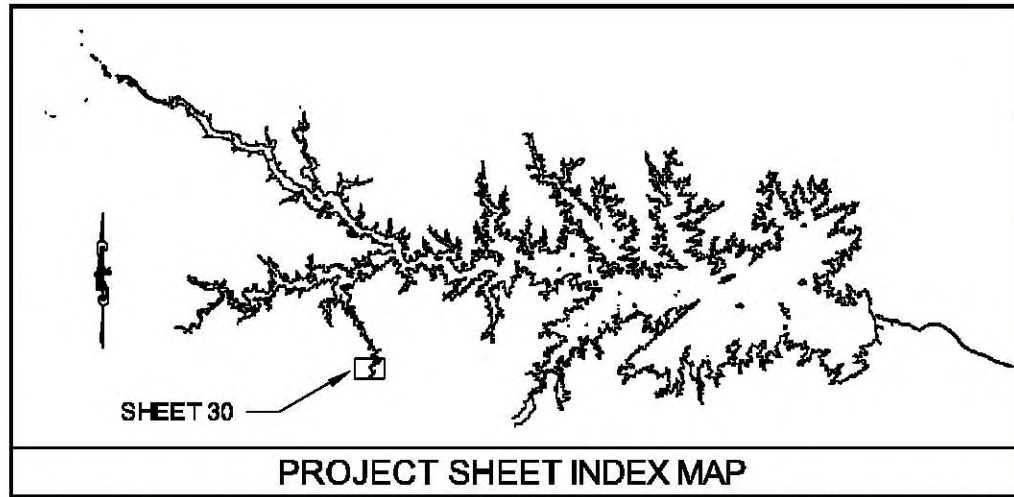
LEGEND KEY	
	PROJECT BOUNDARY LINE
	300' CONTOUR LINE
	METES AND BOUNDS EXISTING LOCATION
	EXISTING FUTURE LOCATION
	PROPOSED FUTURE LOCATION

Vertical Datum based on NAVD88 (Feet).
 To convert from SCE&G Plant Datum (PD) to NAVD88 add -01.5'.

SOUTH CAROLINA ELECTRIC & GAS COMPANY COLUMBIA, SOUTH CAROLINA		29
RECREATIONAL DEVELOPMENT SALUDA HYDROELECTRIC PROJECT NO. 516		
LAKE MURRAY ESTATES PARK SITE 1-22		
Date: AS SHOWN Project No: 485051 AutoCad Release: 2007 Plotters: Lake Murray Farming Design By: DKA Drawn By: DPW Checked By: AHS Date Revised: 7/27/09	143 Main Street, P.O. Box 680 Pittsford, Maine 04907 Telephone: (207) 487-3328 Fax: (207) 487-3124 www.kleinschmidtusa.com	

U:\4555\051\Drawings\Working Drawings\ZZ - Lake Murray Estates Park.dwg

THE INFORMATION CONTAINED HEREIN IS FOR THE USE OF THE CLIENT ONLY. IT IS NOT TO BE REPRODUCED OR TRANSMITTED IN ANY FORM OR BY ANY MEANS, ELECTRONIC OR MECHANICAL, INCLUDING PHOTOCOPYING, RECORDING, OR BY ANY INFORMATION STORAGE AND RETRIEVAL SYSTEM, WITHOUT THE WRITTEN PERMISSION OF THE CONSULTANT.



U:\ASST\051\Drawings\Working Drawings\25 - Old Corley Bridge Road.dwg

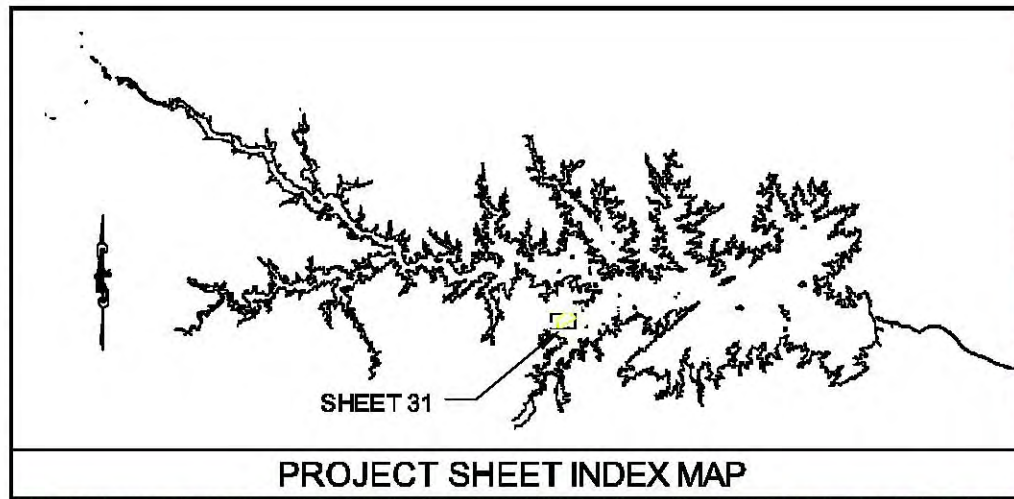


LEGEND KEY	
	PROJECT BOUNDARY LINE
	300' CONTOUR LINE
	METES AND BOUNDS EXISTING LOCATION
	EXISTING FUTURE LOCATION
	PROPOSED FUTURE LOCATION

Vertical Datum based on NAVD88 (Feet).
 To convert from SCE&G Plant Datum (PD) to NAVD88 add -01.5'.

No.	Revision	Date	Drawn By	Checked By	Date Revisd	Scale	AS SHOWN	SOUTH CAROLINA ELECTRIC & GAS COMPANY COLUMBIA, SOUTH CAROLINA RECREATIONAL DEVELOPMENT SALUDA HYDROELECTRIC PROJECT NO. 518 OLD CORLEY BRIDGE ROAD SITE 1-25
			DKA	HWF	7/27/09			
				ANS				
							141 Main Street, P.O. Box 680 Pittsford, Maine 04907 Telephone: (207) 487-3328 Fax: (207) 487-3124 www.kleinschmidtusa.com	

THE INFORMATION CONTAINED HEREIN IS FOR THE USE OF THE CLIENT ONLY. IT IS NOT TO BE REPRODUCED OR TRANSMITTED IN ANY FORM OR BY ANY MEANS, ELECTRONIC OR MECHANICAL, INCLUDING PHOTOCOPYING, RECORDING, OR BY ANY INFORMATION STORAGE AND RETRIEVAL SYSTEM, WITHOUT THE WRITTEN PERMISSION OF THE ENGINEER.



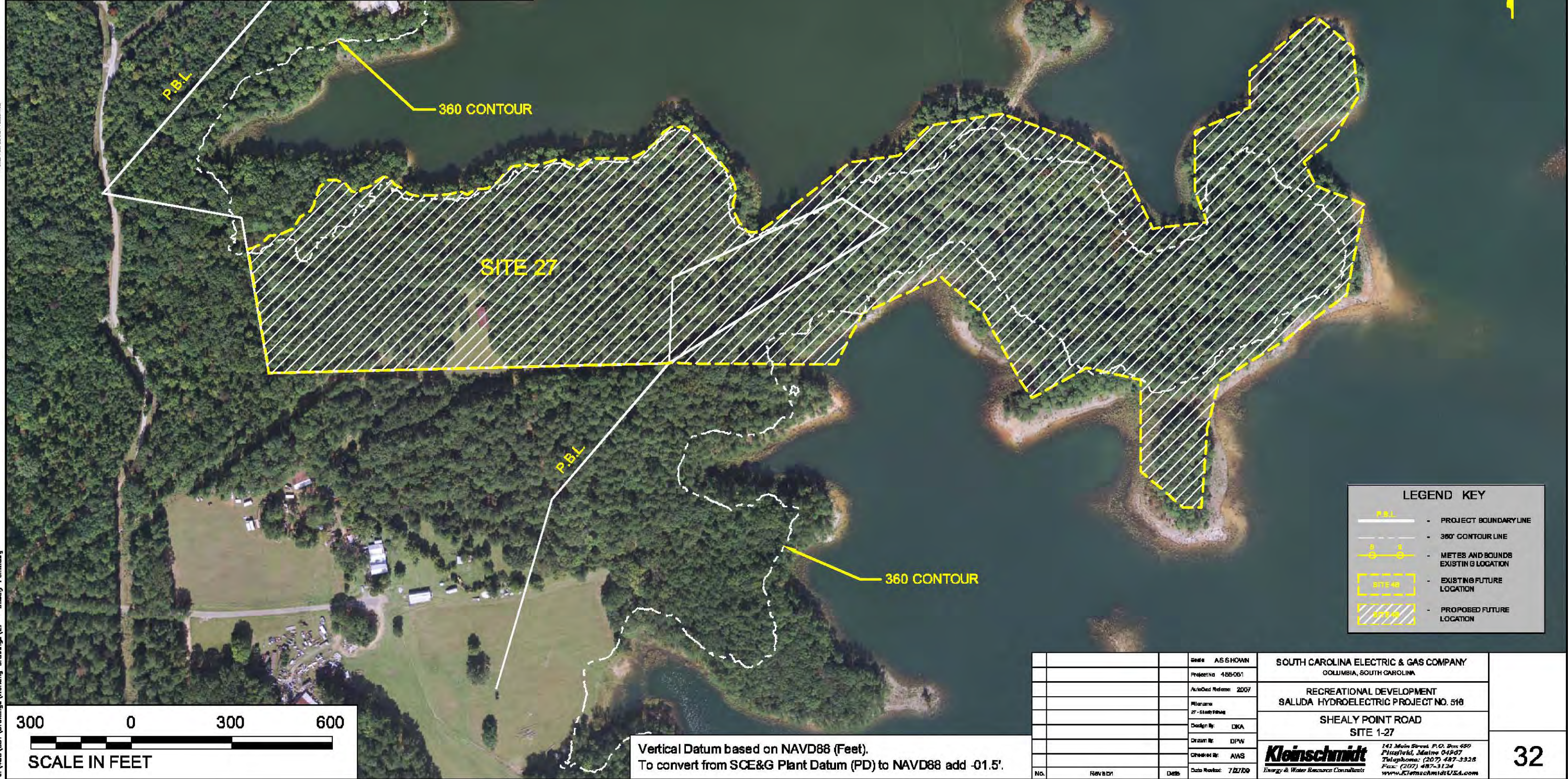
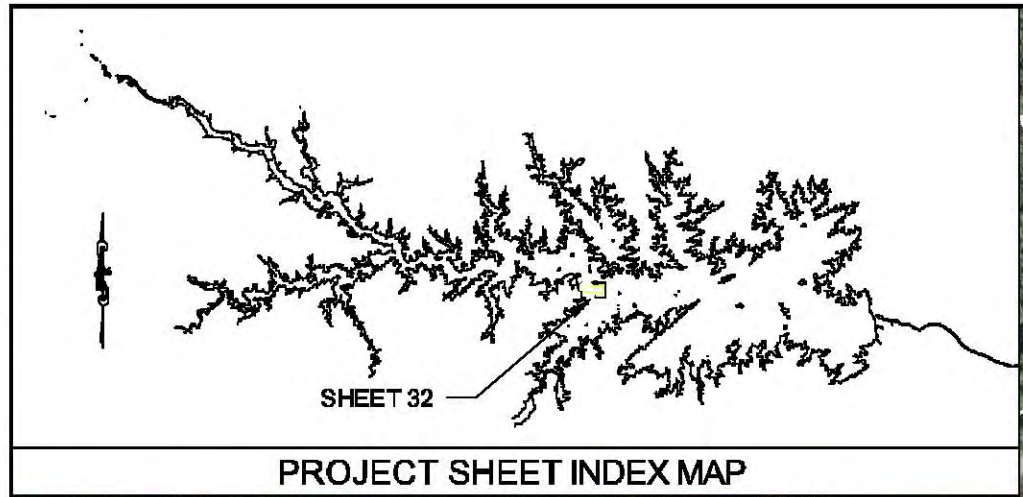
LEGEND KEY	
	- PROJECT BOUNDARY LINE
	- 360' CONTOUR LINE
	- METES AND BOUNDS EXISTING LOCATION
	- EXISTING FUTURE LOCATION
	- PROPOSED FUTURE LOCATION



Vertical Datum based on NAVD88 (Feet).
 To convert from SCE&G Plant Datum (PD) to NAVD88 add -01.5'.

		Scale	AS SHOWN	SOUTH CAROLINA ELECTRIC & GAS COMPANY COLUMBIA, SOUTH CAROLINA
		Project No.	485051	
		AutoCad Release	2007	RECREATIONAL DEVELOPMENT SALUDA HYDROELECTRIC PROJECT NO. 518
		Plotters	24-0100 Plot/Printer	SHEALY ROAD ACCESS SITE 1-26
		Design By	DKA	 <small>141 Main Street, P.O. Box 680 Pittsford, Maine 04907 Telephone: (207) 487-3328 Fax: (207) 487-3124 www.kleinschmidtusa.com</small>
		Drawn By	DIPW	
		Checked By	AWS	
No.	Revision	Date	Date Revisal	7/27/09

THE INFORMATION CONTAINED HEREIN IS FOR THE EXCLUSIVE USE OF THE CLIENT AND IS NOT TO BE REPRODUCED OR TRANSMITTED IN ANY FORM OR BY ANY MEANS, ELECTRONIC OR MECHANICAL, INCLUDING PHOTOCOPYING, RECORDING, OR BY ANY INFORMATION STORAGE AND RETRIEVAL SYSTEM, WITHOUT THE WRITTEN PERMISSION OF KLEINSCHMIDT USA.



LEGEND KEY

	- PROJECT BOUNDARY LINE
	- 360' CONTOUR LINE
	- METES AND BOUNDS EXISTING LOCATION
	- EXISTING FUTURE LOCATION
	- PROPOSED FUTURE LOCATION

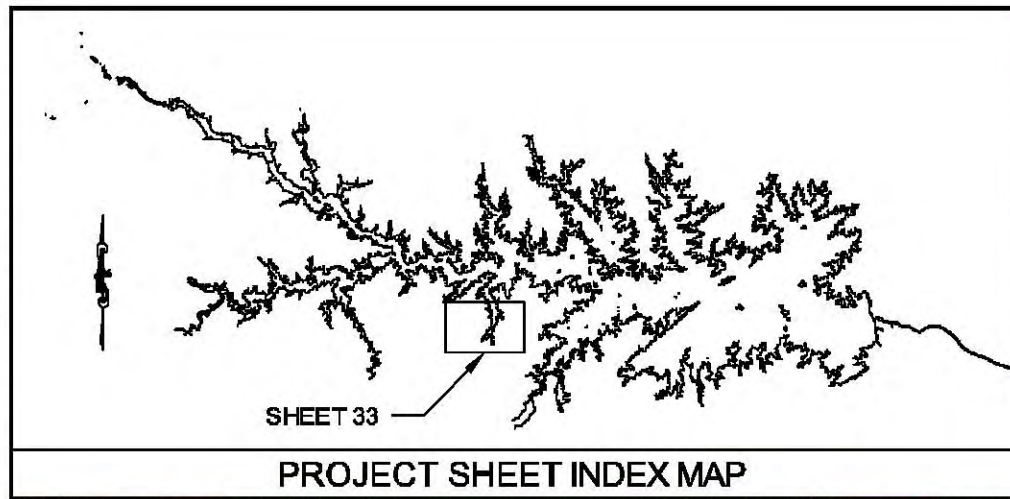
Scale AS SHOWN		SOUTH CAROLINA ELECTRIC & GAS COMPANY COLUMBIA, SOUTH CAROLINA	
Project No. 485061		RECREATIONAL DEVELOPMENT SALUDA HYDROELECTRIC PROJECT NO. 518	
AutoCad Release: 2007		SHEALY POINT ROAD SITE 1-27	
Revision: 27 - Final Plans		Kleinschmidt 143 Main Street, P.O. Box 680 Pittsford, Maine 04907 Telephone: (207) 487-3328 Fax: (207) 487-3124 www.kleinschmidtusa.com	
Design By: DKA		32	
Drawn By: DIPW			
Checked By: AHS			
Date Revised: 7/27/09			
No.	Revision	Date	

Vertical Datum based on NAVD88 (Feet).
To convert from SCE&G Plant Datum (PD) to NAVD88 add -01.5'.



U:\4555\051\Drawings\Working Drawings\27 - Shealy Point.dwg

THE INFORMATION CONTAINED HEREIN IS THE PROPERTY OF KLEINSCHMIDT & ASSOCIATES, INC. AND IS TO BE USED ONLY FOR THE PROJECT AND SITE SPECIFICALLY IDENTIFIED HEREIN. IT IS NOT TO BE REPRODUCED, COPIED, OR TRANSMITTED IN ANY FORM OR BY ANY MEANS, ELECTRONIC OR MECHANICAL, INCLUDING PHOTOCOPYING, RECORDING, OR BY ANY INFORMATION STORAGE AND RETRIEVAL SYSTEM, WITHOUT THE WRITTEN PERMISSION OF KLEINSCHMIDT & ASSOCIATES, INC. © 2008 KLEINSCHMIDT & ASSOCIATES, INC.

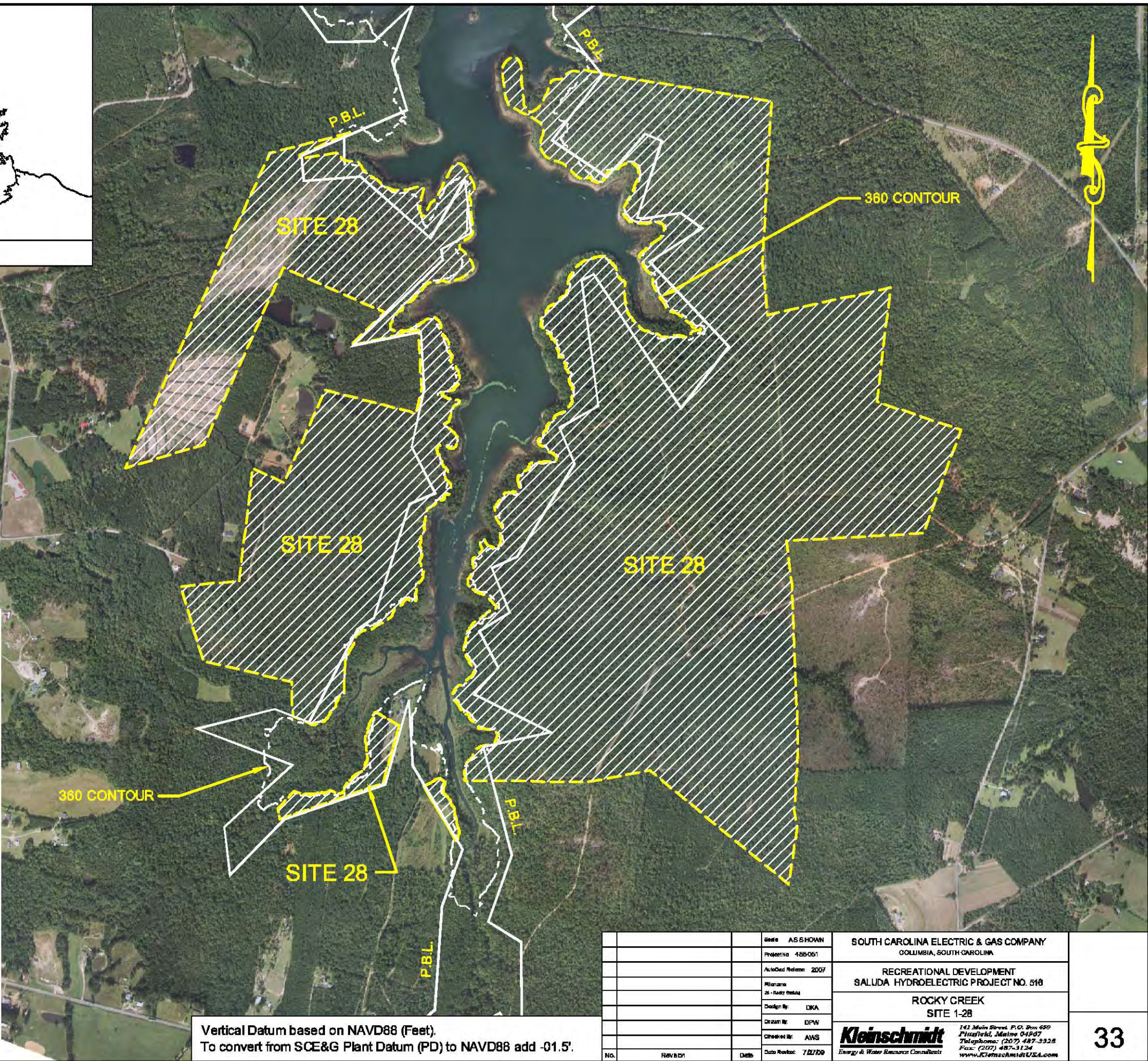


LEGEND KEY

- PROJECT BOUNDARY LINE
- 360' CONTOUR LINE
- METERS AND BOUNDS EXISTING LOCATION
- EXISTING FUTURE LOCATION
- PROPOSED FUTURE LOCATION

1000 0 1000 2000

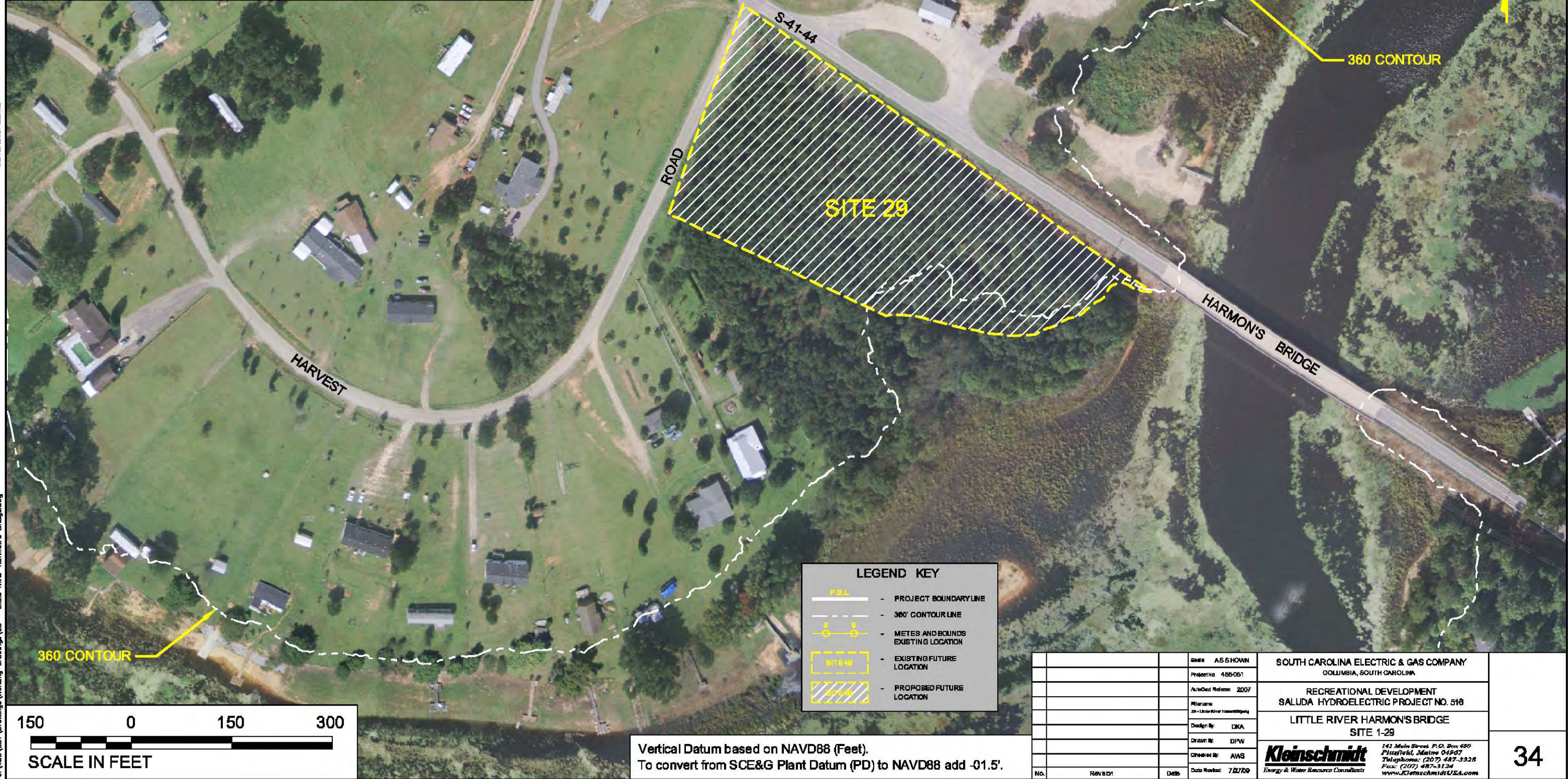
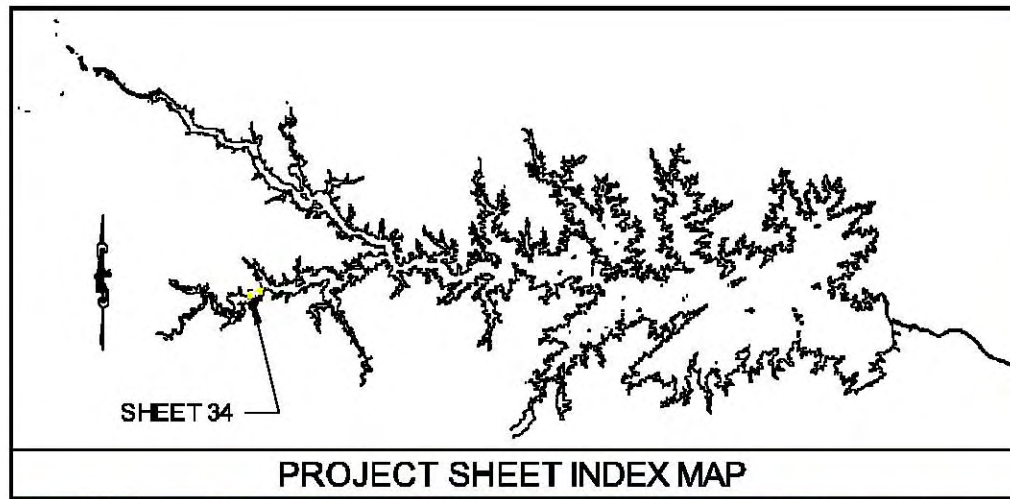
SCALE IN FEET



Vertical Datum based on NAVD88 (Feet).
 To convert from SCE&G Plant Datum (PD) to NAVD88 add -01.5'.

		Scale	AS SHOWN	SOUTH CAROLINA ELECTRIC & GAS COMPANY COLUMBIA, SOUTH CAROLINA	
		Project No.	485061	RECREATIONAL DEVELOPMENT SALUDA HYDROELECTRIC PROJECT NO. 516	
		AutoCad Release	2007	ROCKY CREEK SITE 1-28	
		Revision	26 - Rocky Creek	 <small>143 Main Street, P.O. Box 680 Pittsford, Maine 04907 Telephone: (207) 487-3328 Fax: (207) 487-3124 www.kleinschmidtusa.com</small>	
		Design By	DKA		
		Drawn By	DIPW		
		Checked By	ANS		
No.	Revision	Date	Date Revisd	7/27/09	

THE INFORMATION CONTAINED HEREIN IS THE PROPERTY OF KLEINSCHMIDT & ASSOCIATES, INC. AND IS TO BE USED ONLY FOR THE PROJECT AND SITE SPECIFICALLY IDENTIFIED HEREIN. IT IS NOT TO BE REPRODUCED, COPIED, OR TRANSMITTED IN ANY FORM OR BY ANY MEANS, ELECTRONIC OR MECHANICAL, INCLUDING PHOTOCOPYING, RECORDING, OR BY ANY INFORMATION STORAGE AND RETRIEVAL SYSTEM, WITHOUT THE WRITTEN PERMISSION OF KLEINSCHMIDT & ASSOCIATES, INC. © 2008 KLEINSCHMIDT & ASSOCIATES, INC.



LEGEND KEY

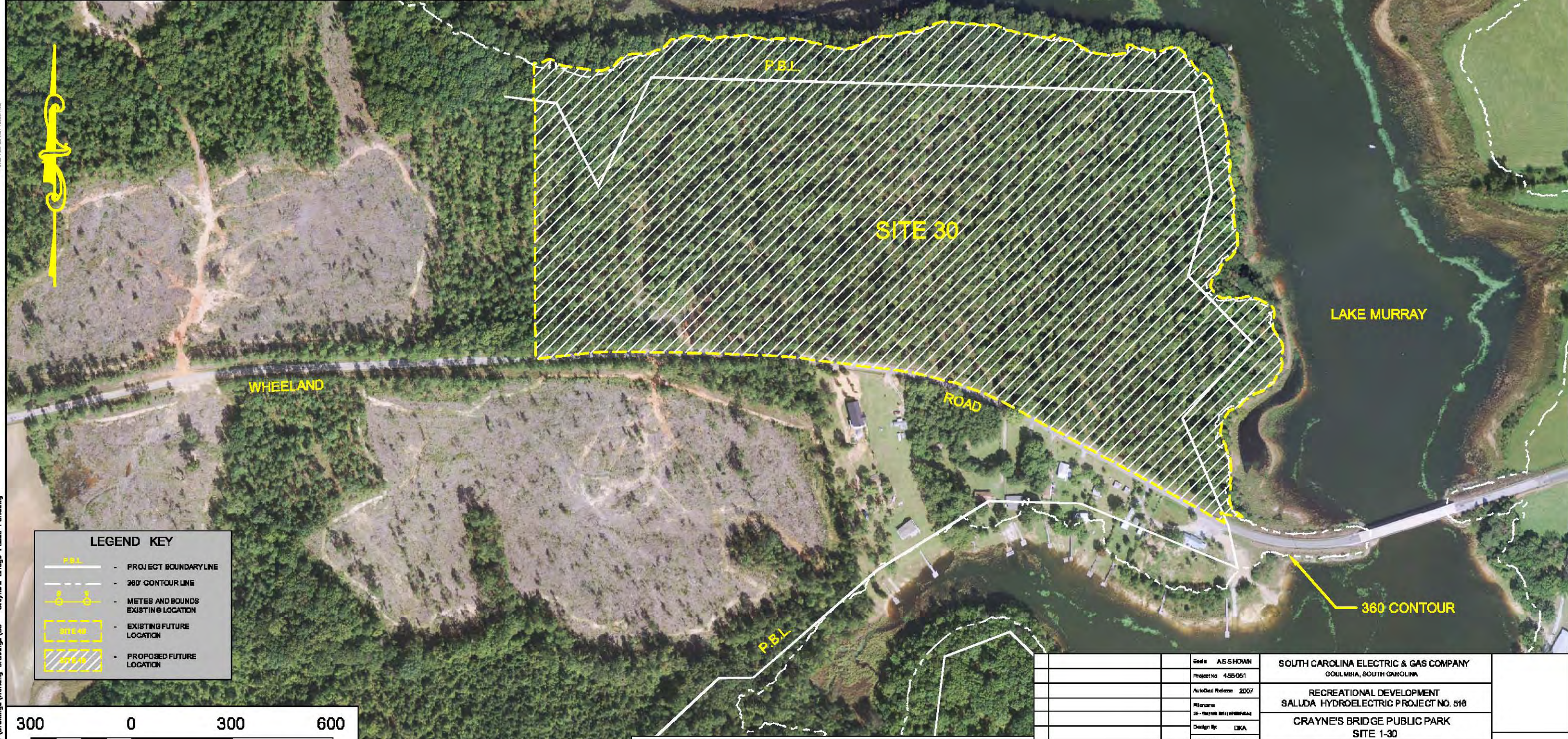
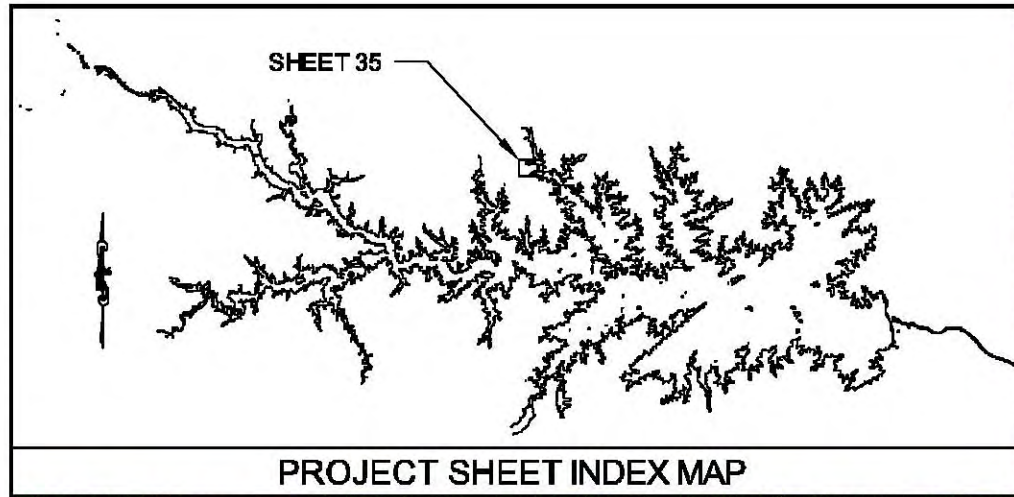
	PROJECT BOUNDARY LINE
	300' CONTOUR LINE
	METES AND BOUNDS EXISTING LOCATION
	EXISTING FUTURE LOCATION
	PROPOSED FUTURE LOCATION

Scale	AS SHOWN	SOUTH CAROLINA ELECTRIC & GAS COMPANY COLUMBIA, SOUTH CAROLINA	
Project No.	485051		
AutoDesk Release	2007	RECREATIONAL DEVELOPMENT SALUDA HYDROELECTRIC PROJECT NO. 516	
Revision	20 - Little River Investigation	LITTLE RIVER HARMON'S BRIDGE SITE 1-29	
Design By	DKA	 143 Main Street, P.O. Box 680 Pittsford, Maine 04907 Telephone: (207) 487-3328 Fax: (207) 487-3124 www.kleinschmidtusa.com	
Drawn By	DPW		
Checked By	ANS		
Date Revised	7/27/09		
No.	Revision	Date	



Vertical Datum based on NAVD88 (Feet).
To convert from SCE&G Plant Datum (PD) to NAVD88 add -01.5'.

THE INFORMATION CONTAINED HEREIN IS FOR THE EXCLUSIVE USE OF THE CLIENT AND IS NOT TO BE REPRODUCED, COPIED, OR TRANSMITTED IN ANY FORM OR BY ANY MEANS, ELECTRONIC OR MECHANICAL, INCLUDING PHOTOCOPYING, RECORDING, OR BY ANY INFORMATION STORAGE AND RETRIEVAL SYSTEM, WITHOUT THE WRITTEN PERMISSION OF THE ENGINEER.



LEGEND KEY

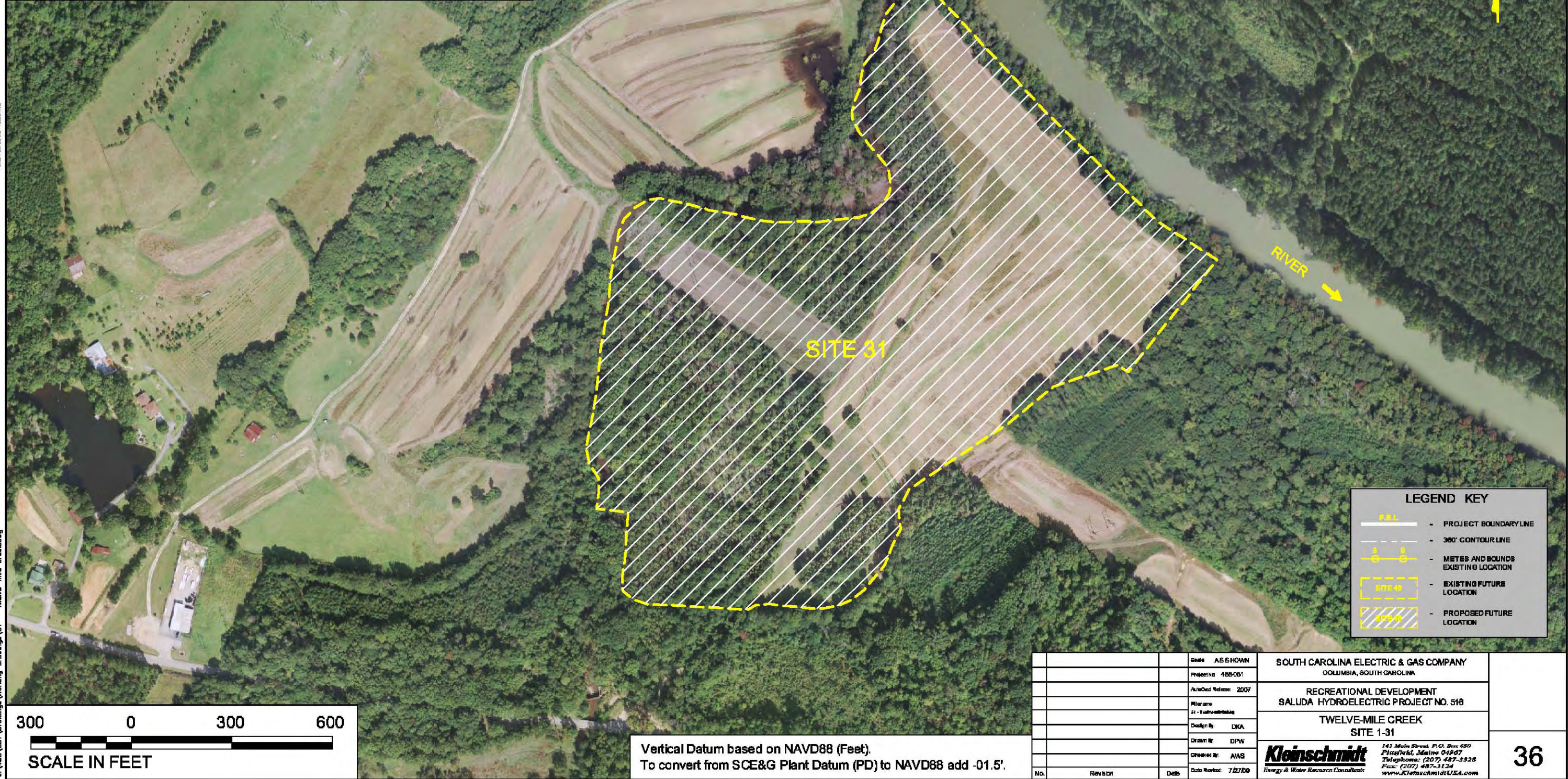
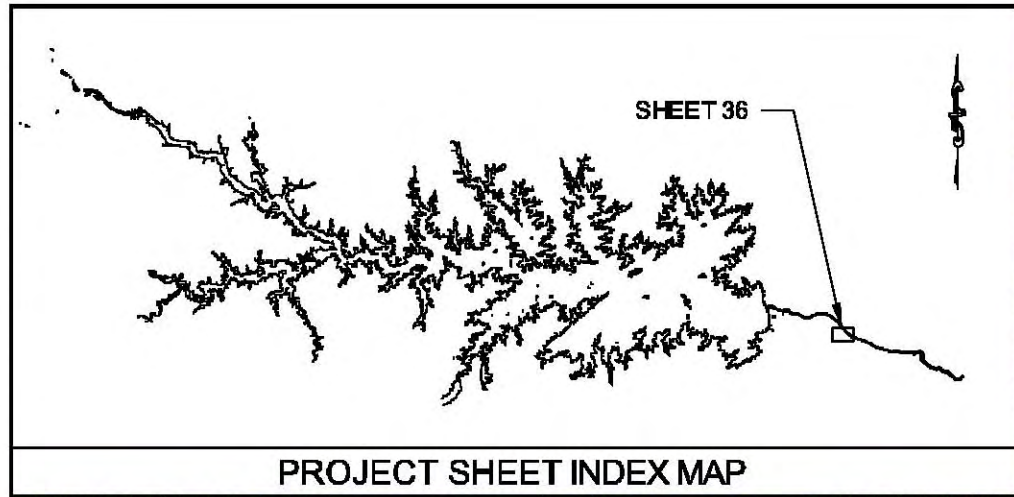
	- PROJECT BOUNDARY LINE
	- 360' CONTOUR LINE
	- METERS AND BOUNDS EXISTING @ LOCATION
	- EXISTING FUTURE LOCATION
	- PROPOSED FUTURE LOCATION



Vertical Datum based on NAVD88 (Feet).
 To convert from SCE&G Plant Datum (PD) to NAVD88 add -01.5'.

SHEET AS SHOWN PROJECT NO. 485061 AutoCad Release: 2007 Plot Date: 25 - October 2007 Design By: DKA Drawn By: DPW Checked By: AHS Date Revis: 7/27/09		SOUTH CAROLINA ELECTRIC & GAS COMPANY COLUMBIA, SOUTH CAROLINA RECREATIONAL DEVELOPMENT SALUDA HYDROELECTRIC PROJECT NO. 518 CRAYNE'S BRIDGE PUBLIC PARK SITE 1-30	 143 Main Street, P.O. Box 680 Pittsford, Maine 04907 Telephone: (207) 487-3328 Fax: (207) 487-3124 www.kleinschmidtusa.com	35
No.	Revision	Date		

THE INFORMATION CONTAINED HEREIN IS FOR THE USE OF THE CLIENT ONLY. IT IS NOT TO BE REPRODUCED OR TRANSMITTED IN ANY FORM OR BY ANY MEANS, ELECTRONIC OR MECHANICAL, INCLUDING PHOTOCOPYING, RECORDING, OR BY ANY INFORMATION STORAGE AND RETRIEVAL SYSTEM, WITHOUT THE WRITTEN PERMISSION OF THE ENGINEER.



LEGEND KEY	
	- PROJECT BOUNDARY LINE
	- 300' CONTOUR LINE
	- METES AND BOUNDS EXISTING LOCATION
	- EXISTING FUTURE LOCATION
	- PROPOSED FUTURE LOCATION

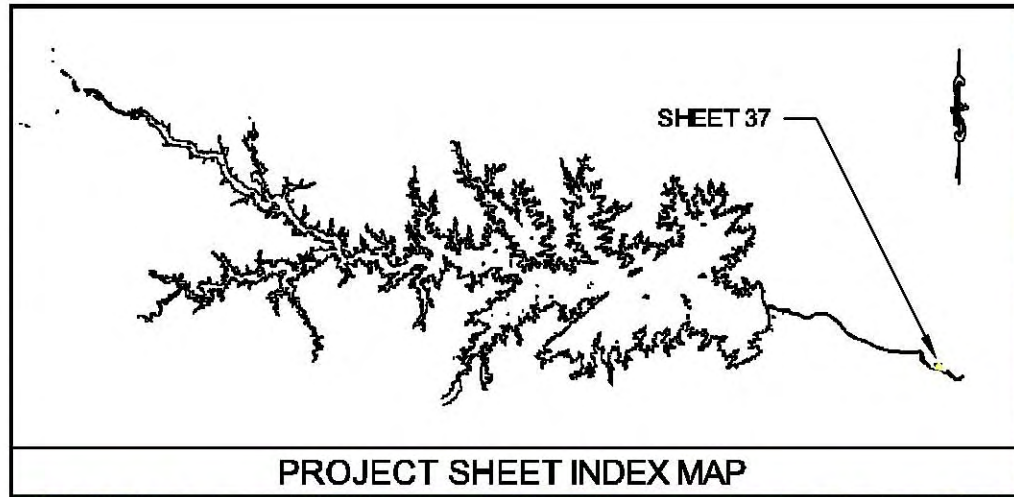


Vertical Datum based on NAVD88 (Feet).
 To convert from SCE&G Plant Datum (PD) to NAVD88 add -01.5'.

Scale	AS SHOWN	SOUTH CAROLINA ELECTRIC & GAS COMPANY COLUMBIA, SOUTH CAROLINA RECREATIONAL DEVELOPMENT SALUDA HYDROELECTRIC PROJECT NO. 510 TWELVE-MILE CREEK SITE 1-31 <small>143 Main Street, P.O. Box 680 Pittsford, Maine 04907 Telephone: (207) 487-3328 Fax: (207) 487-3124 www.kleinschmidtusa.com</small>						
Project No.	485051							
AutoCad Release	2007							
Revision	01 - Update drawings							
Design By	DKA							
Drawn By	DIPW	<table border="1"> <tr> <td>No.</td> <td>Revision</td> <td>Date</td> </tr> <tr> <td> </td> <td> </td> <td> </td> </tr> </table>	No.	Revision	Date			
No.	Revision		Date					
Checked By	ANS							
Date Revisd	7/27/09	36						

U:\485051\Drawings\Working Drawings\31 - Twelve-mile Creek.dwg

THE INFORMATION CONTAINED HEREIN IS FOR THE USE OF THE CLIENT ONLY. IT IS NOT TO BE REPRODUCED OR TRANSMITTED IN ANY FORM OR BY ANY MEANS, ELECTRONIC OR MECHANICAL, INCLUDING PHOTOCOPYING, RECORDING, OR BY ANY INFORMATION STORAGE AND RETRIEVAL SYSTEM, WITHOUT THE WRITTEN PERMISSION OF THE CONSULTANT.



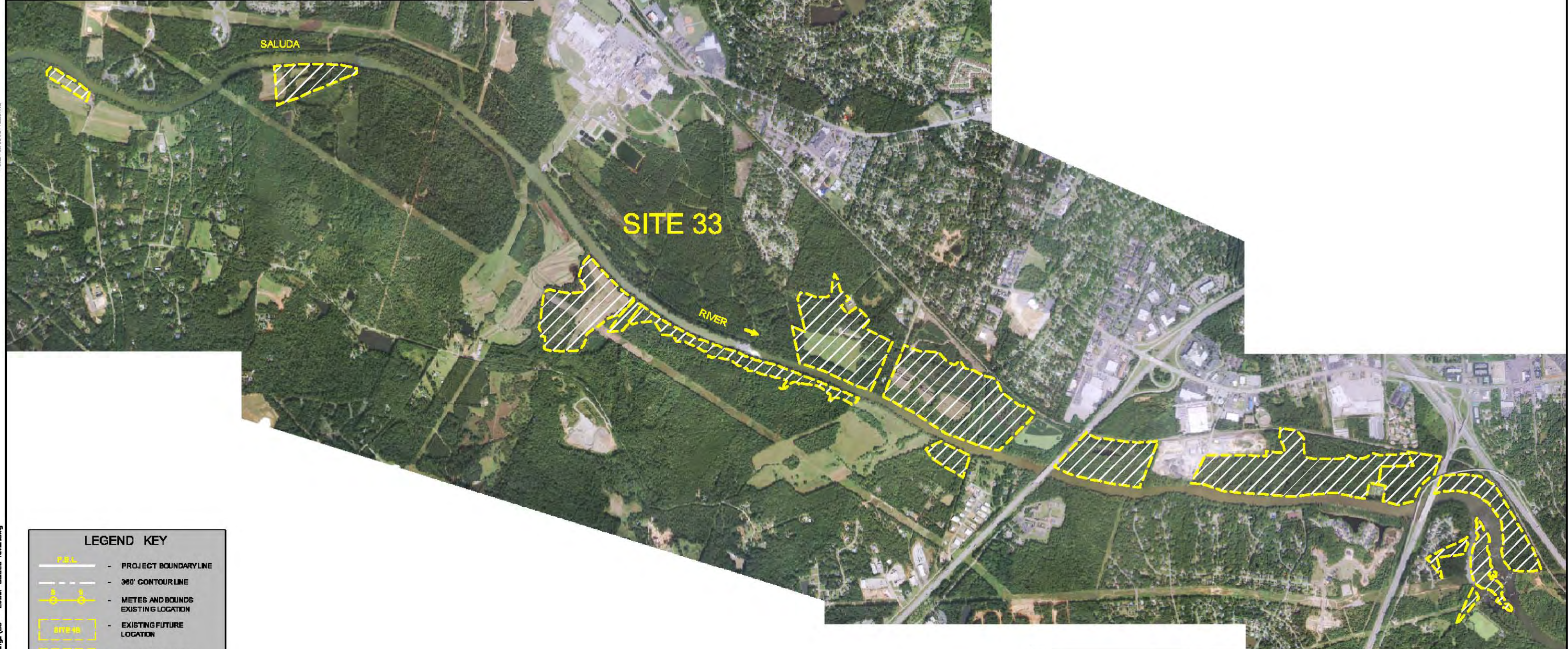
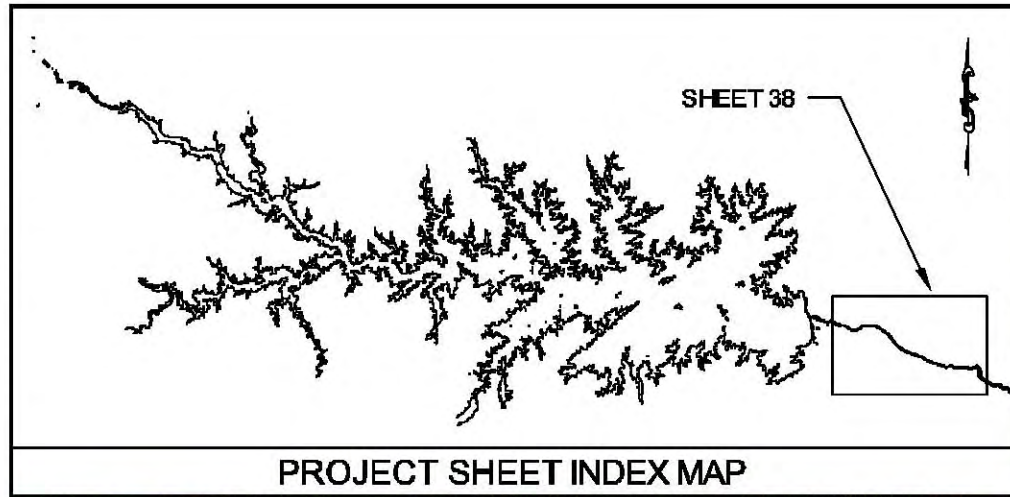
LEGEND KEY	
	P.B.L. - PROJECT BOUNDARY LINE
	- 300' CONTOUR LINE
	- METES AND BOUNDS EXISTING LOCATION
	- EXISTING FUTURE LOCATION
	- PROPOSED FUTURE LOCATION



Vertical Datum based on NAVD88 (Feet).
 To convert from SCE&G Plant Datum (PD) to NAVD88 add -01.5'.

Scale	AS SHOWN	SOUTH CAROLINA ELECTRIC & GAS COMPANY COLUMBIA, SOUTH CAROLINA RECREATIONAL DEVELOPMENT SALUDA HYDROELECTRIC PROJECT NO. 516 CANDI LANE SITE 1-32 Kleinschmidt <small>143 Main Street, P.O. Box 680 Pittsford, Maine 04907 Telephone: (207) 487-3328 Fax: (207) 487-3124 www.kleinschmidtusa.com</small>									
Project No.	485051										
AutoCad Release	2007										
Revision	22 - Final Layout										
Design By	DKA	<table border="1"> <tr> <td>No.</td> <td>Revision</td> <td>Date</td> </tr> <tr> <td> </td> <td> </td> <td> </td> </tr> <tr> <td> </td> <td> </td> <td> </td> </tr> </table>	No.	Revision	Date						
No.	Revision		Date								
Drawn By	DIPW										
Checked By	ANS										
Date Revised	7/27/09										

THE INFORMATION CONTAINED HEREIN IS THE PROPERTY OF KLEINSCHMIDT & ASSOCIATES, INC. AND IS NOT TO BE REPRODUCED OR TRANSMITTED IN ANY FORM OR BY ANY MEANS, ELECTRONIC OR MECHANICAL, INCLUDING PHOTOCOPYING, RECORDING, OR BY ANY INFORMATION STORAGE AND RETRIEVAL SYSTEM, WITHOUT THE WRITTEN PERMISSION OF KLEINSCHMIDT & ASSOCIATES, INC. © 2008 KLEINSCHMIDT & ASSOCIATES, INC.



LEGEND KEY	
	PROJECT BOUNDARY LINE
	360' CONTOUR LINE
	METES AND BOUNDS EXISTING LOCATION
	EXISTING FUTURE LOCATION
	PROPOSED FUTURE LOCATION



Vertical Datum based on NAVD88 (Feet).
 To convert from SCE&G Plant Datum (PD) to NAVD88 add -01.5'.

		Scale	AS SHOWN	SOUTH CAROLINA ELECTRIC & GAS COMPANY COLUMBIA, SOUTH CAROLINA
		Project No.	485061	
		AutoCad Release	2007	RECREATIONAL DEVELOPMENT SALUDA HYDROELECTRIC PROJECT NO. 516
		Planner	21 - Lower Saluda River	LOWER SALUDA RIVER SITE 1-33
		Design By	DKA	 143 Main Street, P.O. Box 680 Pittsford, Maine 04907 Telephone: (207) 487-3328 Fax: (207) 487-3124 www.kleinschmidtusa.com
		Drawn By	DIPW	
		Checked By	ANS	
		Date Revised	7/27/09	
No.	Revision	Date		