










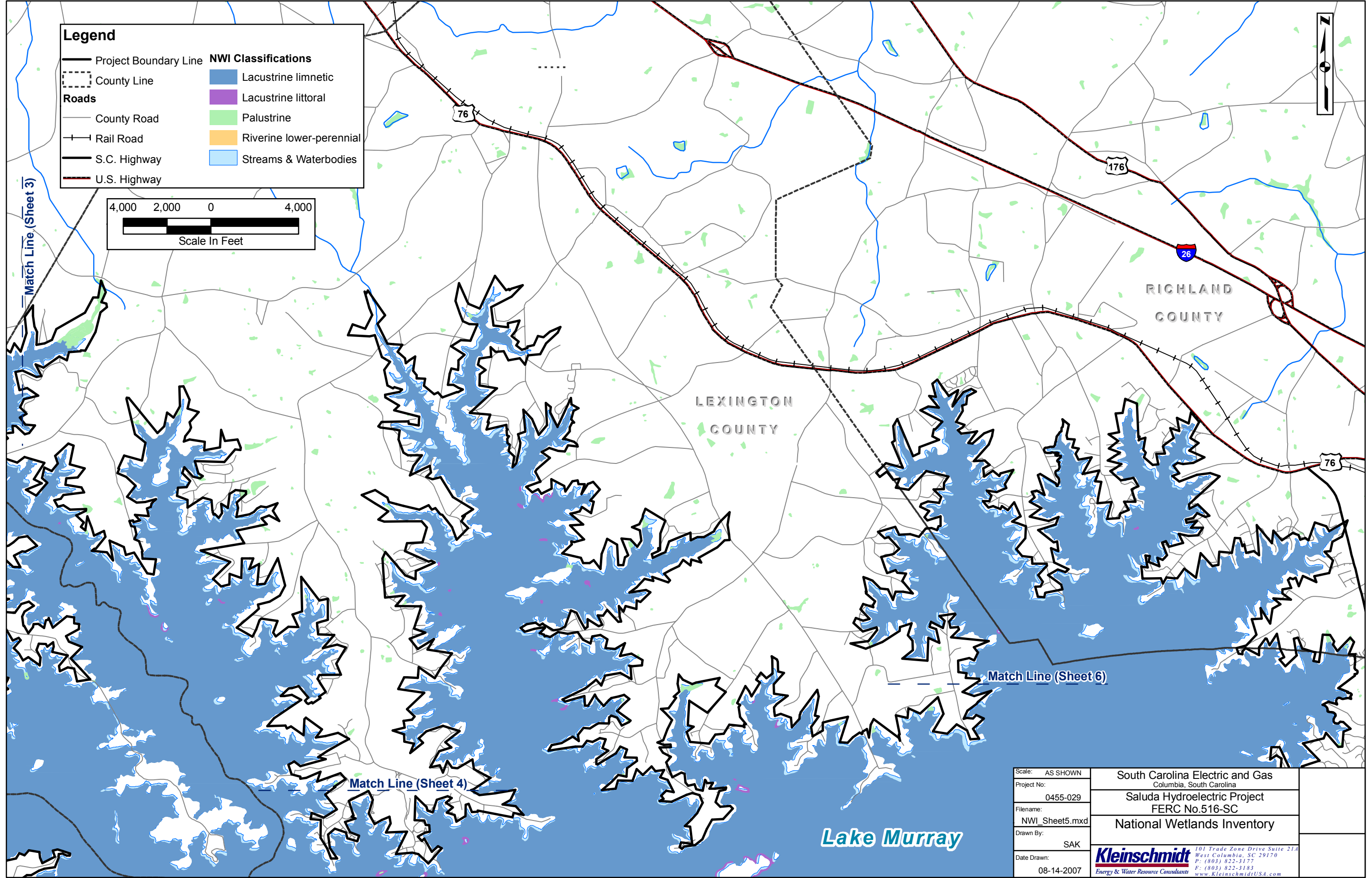
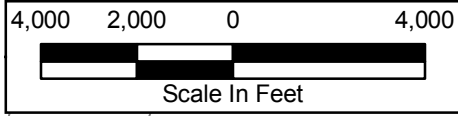


Legend

-  Project Boundary Line
-  County Line
- Roads**
-  County Road
-  Rail Road
-  S.C. Highway
-  U.S. Highway

- NWI Classifications**
-  Lacustrine limnetic
 -  Lacustrine littoral
 -  Palustrine
 -  Riverine lower-perennial
 -  Streams & Waterbodies



Match Line (Sheet 3)

Match Line (Sheet 4)

Match Line (Sheet 6)

Lake Murray

Scale: AS SHOWN	South Carolina Electric and Gas Columbia, South Carolina
Project No: 0455-029	Saluda Hydroelectric Project FERC No.516-SC
Filename: NWI_Sheet5.mxd	National Wetlands Inventory
Drawn By: SAK	 <small>101 Trade Zone Drive Suite 21A West Columbia, SC 29170 P: (803) 822-3177 F: (803) 822-3183 www.KleinschmidtUSA.com</small>
Date Drawn: 08-14-2007	